

No. :- 1992

Dated :- 28.11.22

To,

The Registrar General  
National Green Tribunal  
New Delhi.

**Subject :** Compliance report of the Joint Committee in compliance of order dated 10.10.2022 by Hon'ble NGT in OA No. 362/2022 titled as Aravalli Bachao Citizens Movement Vs UoI & Ors.

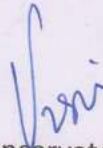
---00---

The Hon'ble National Green Tribunal in order dated 10.10.2022 in OA No. 362 of 2022 Aravalli Bachao Citizens Movement Applicant Vs Union of India & Ors. has directed as under:-

" 19.....In view of the number of complaints received by the Police and Mining Department regarding illegal mining, we find that the same is spread over to the wider area and on diverse locations which aspect needs to be further explored/looked into by the Joint Committee. Besides, the aspects of closure of the mining pits and reclamation/rehabilitation of the land involved are also required to be considered by the Joint Committee. Therefore, the Joint Committee is directed to look into these aspects, verify the factual position on the basis of the complaints received, take/recommend taking of appropriate remedial action and submit its report within four weeks by e-mail at [judicial-ngt@gov.in](mailto:judicial-ngt@gov.in) preferably in the form of searchable PDF/OCR supported PDF and not in the form of Image PDF"

In compliance of the order of the Hon'ble National Green Tribunal the Joint committee held meetings and field visits to access the extent of mining sites beyond the areas mentioned by the applicant. The status report based on the observations of the Joint Committee is attached herewith and may be taken on record by the Hon'ble National green Tribunal.

Encl: As above

  
Chief Conservator of Forests  
South Circle, Gurugram

**Report in Original Application No. 362/ 2022 in the matter of Aravali Bachao  
Citizens Movement Vs. Union of India & Ors**

In reference to matter cited above, the applicant Aravali Bachao Citizens Movement in their application has submitted before the Hon'ble NGT that the applicant organization, after becoming aware that illegal Sand and Stone mining has been taking place in various locations of Aravali Range in the districts of Faridabad, Gurugram and Nuh in the State of Haryana in violation of various judicial orders and laws, have undertaken field visits during the period of March, 2021 to March, 2022 and during the site visits has found incidences of illegal mining in 16 location. The applicant has prayed that respondent no 2-6 be directed to take steps to stop illegal sand and stone mining in the locations mentioned in the applications along with other areas where mining is taking place. The applicant also prayed for direction by Hon'ble NGT to respondent no 2, 4 and 6 to undertake restoration activities in the above mentioned area and plantation of native species in the region and any other action required. The applicant has further prayed that the NGT may direct the State Government to take strict action against the responsible officials who failed to take steps to stop illegal mining of sand and stone and impose appropriate fine and penalty and constitute an independent Aravali protection authority which looks at the protection of the entire Aravali range across the 4 states as one ecosystem and take action to protect it from further degradation and to pass any other order that may deem fit to the facts and circumstances of the instant case.

2. The Hon'ble NGT vide order dated 23.05.2022 directed the State to *constitute a joint committee of representatives of MoEF&CC, CPCB, State PCB, Principal Chief Conservator of Forest(HoFF), Director, Mining and Geology, Director General of Police and Commissioner, Gurgaon Division, Government of Haryana and sought factual verification report on status of illegal mining at the 16 location mentioned in the OA.*

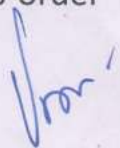




3. In compliance of Hon'ble NGT's order, a Joint Committee of the following officers was constituted vide order dated 07.07.2022 of the Member Secretary, Haryana State Pollution Control Board.


S.N.	Name of officer	Department	Designation in the Committee
1	Ms. Vasvi Tyagi, IFS, Chief Conservator Forests (South), Gurugram	Forest Department, Haryana	Chairperson
2	Sh. Kulwinder Singh, IPS, Joint CP , Gurugram	Police Department, Haryana	Member
3	Sh. V.K. Meena, IAS ADC, Gurugram	Gurugram	Member
4	Sh. K.K. Garg, Scientist 'C'	MOEF&CC, Chandigarh	Member
5	Sh. Suneell Dave , Director	CPCB, RD, Chandigarh	Member
6	Sh. Anil Kumar, Mining Officer, Gurugram	Mines and Geology Department, Haryana	Member
7	Sh. Balram, Mining Officer, Faridabad	Mines and Geology Department, Haryana	Member
8	Sh. Kuldeep Singh, Regional Officer, Gurugram North	HSPCB	Member Convener

4. The joint committee after holding deliberations and undertaking site visits of all the 16 locations prepared and submitted the Report which was taken on record by the Hon'ble NGT on 10.10.2022.
5. The Hon'ble NGT has perused the report and have further instructed in its order dated 10.10.2022 that:-



“ 19.....In view of the number of complaints received by the Police and Mining Department regarding illegal mining, we find that the same is spread over to the wider area and on diverse locations which aspect needs to be further explored/looked into by the Joint Committee. Besides, the aspects of closure of the mining pits and reclamation/rehabilitation of the land involved are also required to be considered by the Joint Committee. Therefore, the Joint Committee is directed to look into these aspects, verify the factual position on the basis of the complaints received, take/recommend taking of appropriate remedial action and submit its report within four weeks by e-mail at [judicial-ngt@gov.in](mailto:judicial-ngt@gov.in) preferably in the form of searchable PDF/OCR supported PDF and not in the form of Image PDF”

6. In compliance of Hon'ble NGT's orders, the Joint Committee held meetings on 10.11.2022 and 14.11.2022 for accessing the extent of mining incidences beyond the submissions made by the applicant. The mining department submitted before the committee that as per the analysis of FIRs, in addition to 16 sites mentioned in the OA, there are 38 additional sites (37 in Nuh district and 01 in Gurugram district) where illegal mining activity had been reported. The committee directed the concerned departments to submit action taken report in the sites concerned. The Committee visited 22 sites out of these 38 sites on 18.11.2022 and 22.11.2022. Out of the 22 sites visited, there were signs of mining at three sites. Before the year 2002 mining lease were given for extraction of stone and other minerals. Out of the 22 sites visited 15 sites had mining lease till the year 2002 when the Hon'ble Supreme Court prohibited mining in district Gurugram and Nuh. At 7 sites there had been no mining lease in the past but locals have been extracting stones for local personal construction in villages and at times also for commercial purpose.






7. Factual Report with respect to site inspection by the joint committee of 22 locations is as under:-

Sr. No	Location of Site	GPS Coordinates	Date of Site Visit	Signs of Mining on the date of field visit	FIRs/Action Taken by Mining Department	Remarks
1	Pipaka (Tauru)	28.215595 77.047947	18.11.22	No	FIR No. 78 of 2017, FIR No. 292 of 2019 in P.S. Sadar Tauru.	In village Pipaka, mining lease for extraction of Stone was operated by M/s Gurugram Mineral, 30, Ishwar Nagar, New Delhi.  Pursuant to order dated 16.12.2002 of Hon'ble Supreme Court, mining was prohibited in the area. However there had been incidences of mining and the last reported incident was of year 2019.
2	Patuka	28.215671 77.047797	18.11.22	No	FIR No. 77 of 2017, FIR No. 140 of 2018 in P.S. Sadar Tauru.	In village Patuka, mining lease for extraction of Stone operated by M/s Gurugram Mineral, 30, Ishwar Nagar New Delhi.  Pursuant to order dated 16.12.2002 of Hon'ble Supreme Court, mining was prohibited in the area. However there had been incidences of mining and the last reported incident was of year 2019.
				No	FIR No. 455, 458 of 2018 FIR 565/2019 in P.S. Sadar Tauru	
3	Chajjupur	28.23411 77.009657	18.11.22	No	FIR No. 74, 479/2017 FIR No. 91, 149, 343 of 2018	In village Chajjupur, mining lease for extraction of China Clay, Quartzite and Stone

Sr. No	Location of Site	GPS Coordinates	Date of Site Visit	Signs of Mining on the date of field visit	FIRs/Action Taken by Mining Department	Remarks
					FIR No. 524 of 2019 in P.S. Sadar Tauru	<p>was operated by M/s Rajinder Dhingra &amp; Asso., 3/51, Shivaji Nagar, Gurugram .</p> <p>Pursuant to order dated 16.12.2002 of Hon'ble Supreme Court, mining was prohibited in the area. However there had been incidences of mining and the last reported incident was of year 2019.</p>
4	Soondh	28.245707 77.015142	18.11.22	No	FIR No. 91 of 2018 in P.S. Sadar Tauru	<p>In village Soond, M/s Abdul Razak &amp; Asso. R/o Village Padheni Tehsil Tauru used to extract China Clay, Ord. Sand and Stone.</p> <p>Pursuant to order dated 16.12.2002 of Hon'ble Supreme Court, mining was prohibited in the area. However there had been incidences of mining and the last reported incident was of year 2018.</p>
5	Bhango	28.284556 77.017193	18.11.22	No	FIR No. 20 of 2017, FIR No. 464 of 2019 in P.S. Sadar Tauru	<p>In village Bhango, M/s Shiv Ekta Mines Village Bhango Tehsil Tauru, used to extract China Clay, Ord. Sand, Stone and Quartzite.</p> <p>Pursuant to order dated</p>





Sr. No	Location of Site	GPS Coordinates	Date of Site Visit	Signs of Mining on the date of field visit	FIRs/Action Taken by Mining Department	Remarks
						16.12.2002 of Hon'ble Supreme Court, mining was prohibited in the area. However there had been incidences of mining and the last reported incident was of year 2019.
6	Ghuspathi	28.209435 77.023799	18.11.22	No	FIR No. 76 of 2017 in P.S. Sadar Tauru	<p>In village Patuka, mining lease for extraction of Stone was operated by M/s Gurugram Mineral, 30, Ishwar Nagar, New Delhi.</p> <p>Pursuant to order dated 16.12.2002 of Hon'ble Supreme Court, mining was prohibited in the area. However there had been incidences of mining and the last reported incident was of year 2017.</p>
7	Panchgaon	28.175622 76.986671	18.11.22	No	FIR No. 472 of 2017, FIR 175 of 2018, FIR 288 of 2019 in P.S. Sadar Tauru.	<p>In village Panghgaon, mining lease for extraction of China Clay, Quartzite &amp; Stone was operated by M/s Gupta &amp; Co. behind PNB, Qutuabpur, Rewari.</p> <p>Pursuant to order dated 16.12.2002 of Hon'ble Supreme Court, mining was prohibited in the area. However there had been incidences of mining and</p>

Sr. No	Location of Site	GPS Coordinates	Date of Site Visit	Signs of Mining on the date of field visit	FIRs/Action Taken by Mining Department	Remarks
						the last reported incident was of year 2019.
8	Chilla	28.168594 76.972073	18.11.22	No	FIR No. 523 of 2019 in P.S. Sadar Tauru.	In village Chilla, mining lease for extraction of China Clay, Quartzite & Stone was operated by M/s Gupta & Co. behind PNB, Qutuabpur, Rewari.  Pursuant to order dated 16.12.2002 of Hon'ble Supreme Court, mining was prohibited in the area. However there had been incidences of mining and the last reported incident was of year 2019.
9	Silkho	28.156121 76.968258	18.11.22	No	FIR No. 22 of 2020 in P.S. Sadar Tauru.	In village Silkho, mining lease for extraction of Silica Sand and Stone was operated by M/s Ashok Bhasin F-11, Kirti Nagar, New Delhi.  Pursuant to order dated 16.12.2002 of Hon'ble Supreme Court, mining was prohibited in the area. However there had been incidences of mining and the last reported incident was of year 2020.
10	Tapkan	28.145939 76.978346	18.11.22	No	FIR No. 508 of 2019 in P.S. Sadar Nuh .	In village Tapkan, mining lease for extraction of China



Sr. No	Location of Site	GPS Coordinates	Date of Site Visit	Signs of Mining on the date of field visit	FIRs/Action Taken by Mining Department	Remarks
						<p>Clay, Quartzite &amp; Stone was operated by M/s Satish &amp; Co. Goyal Bhawan, Tauru.</p> <p>Pursuant to order dated 16.12.2002 of Hon'ble Supreme Court, mining was prohibited in the area. However there had been incidences of mining and the last reported incident was of year 2019.</p>
11	Badka Alamudeen	28.187224 77.001748	18.11.22	No	FIR No. 189 of 2017 in P.S. Rojka Meo	<p>In village Badda Alimudeen, lease for extraction of China Clay, Quartzite &amp; Stone was operated by M/s Surjeet Araora &amp; Asso. , Anand Nikete R/o Sohna.</p> <p>Pursuant to order dated 16.12.2002 of Hon'ble Supreme Court, mining was prohibited in the area. However there had been incidences of mining and the last reported incident was of year 2017.</p>
12	Sadai	28.17033 76.997459	11.11.22	No	FIR No. 68 of 2017 in P.S. Sadar Nuh	<p>In village Sadai, local people used to extract stone (illegally) for domestic use.</p> <p>Last reported incidence was of year 2017.</p>
13	Khanpur	28.193596	11.11.22	No	FIR No. 62 of 2017	In village Khanpur, local

Sr. No	Location of Site	GPS Coordinates	Date of Site Visit	Signs of Mining on the date of field visit	FIRs/Action Taken by Mining Department	Remarks
		77.092216			in P.S. Rojka Meo	people used to extract stone (illegally) for domestic use.  Last reported incidence was of year 2017.
14	Bar Gujjar	28.335495 76.983343	22.11.22	No	FIR No. 307 of 2019 in P.S. Kheri Daula	In village Bar- Gujjar, mining lease for extraction of China Clay and Stone was operated by M/s Iswar Mineral, 30 Ishwar Nagar, New Delhi.  Pursuant to order dated 16.12.2002 of Hon'ble Supreme Court, mining was prohibited in the area. However there had been incidences of mining and the last reported incident was of year 2019.
15	Kharak Jalalpur / Kharak Sohna Behind ITC Hotel	28.309277 76.994271	22.11.22	No, However on dt. 18.09.2022 one tractor was seized in Mohamadpur Ahir Chowki and an FIR No 390 dt. 18.09.2022 was also lodged in P.S. Sadar Tauru.	FIR no. 320 dt 23.10.2020, FIR no. 390 dt 18.09.2022 in P.S Sadar Tauru	In village Jalalpur Sohna, mining lease was operated by Lal Chand S/o Lekh Ram up to 06.07.2001 & Ravinder Kumar Makkar S/o Sh. Amir Chand Makkar.  Pursuant to order dated 16.12.2002 of Hon'ble Supreme Court, mining was prohibited in the area. However there had been incidences of mining and

*Ver*



Sr. No	Location of Site	GPS Coordinates	Date of Site Visit	Signs of Mining on the date of field visit	FIRs/Action Taken by Mining Department	Remarks
						the last reported incident was of September 2022.
16	Kota Khandewala	28.326902 76.977879	22.11.22	No	FIR No. 369, 215 /2018, FIR No. 287, 293 / 2019 in P.S Sadar Tauru	In village Kota Khandewala mining lease for extraction of China Clay, Quartzite & Stone was operated by M/s PCL Minerals 30, Ishwar Nagar, New Delhi.  Pursuant to order dated 16.12.2002 of Hon'ble Supreme Court, mining was prohibited in the area. However there had been incidences of mining and the last reported incident was of year 2019.
17	Gadhola	27.855002 77.17165	22.11.22	Yes, Signs of a tractor and ~10 MT loose/ broken stone was found at one site.	FIR No. 386 /2017, FIR No. 151 / 2018 in P.S Punhana	In village Gadhola, local people used to extract stone (illegally) for domestic use.  Also, on the day of visit signs of mining were noticed.
18	Tussani	27.86397 77.165031	22.11.22	No	FIR No. 387 /2017, FIR No. 151 / 2018 in P.S Punhana	In village Tussani, local people used to extract stone (illegally) for domestic use.  Last reported incidence was of year 2018.
19	Kutukpur	27.868905 77.159513	22.11.22	No	FIR No. 130 /2017, FIR No. 17, 236	In village Kutukpur, local people used to extract

Sr. No	Location of Site	GPS Coordinates	Date of Site Visit	Signs of Mining on the date of field visit	FIRs/Action Taken by Mining Department	Remarks
					/2018 in P.S Pinagwa	stone (illegally) for domestic use.  Last reported incidence was of year 2018.
20	Shahchokha	27.874572 77.156492		Yes, Signs of tractors was found at the site but no loose / broken stone was found.	FIR No. 130 /2017, FIR No. 17, 236 /2018, FIR No. 26/2021 in P.S Pinagwa	In village Shahchokha, local people used to extract stone (illegally) for domestic use.  Also, on the day of visit signs of mining were noticed.
21	Falandi	27.875465 77.153392	22.11.22	No	FIR No. 130, 259 of 2017 in P.S Pinagwa	In village Falandi, local people used to extract stone (illegally) for domestic use.  Last reported incidence was of year 2017.
22	Jhimrawat	27.889065 77.08264	22.11.22	Yes, Signs of a tractor and 20 MT loose / broken stone was found at the site.	FIR No. 20, 235 of 2018, FIR No. 73,172,173 / 2019, FIR No.26/2021 in P.S Pinagwa	In village Jhimrawat, local people used to extract stone (illegally) for domestic use as well as commercial purpose.  Also, on the day of visit signs of mining were noticed.



The photographs of all the 22 sites visited are placed at **Annexure I** for reference. The photographs display the extent of excavation/mining done at the sites.

Satellite Images of the sites as accessed from "Google Earth" at five year intervals since year 2002 are placed at **Annexure II** for reference. These images display the progression/extent of mining activities at these sites with time. However, the satellite images retrieved from "Google Earth" for year 2002 have poor resolution and do not provide clear picture of landscape as existing in 2002.

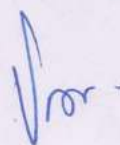
Forest Department and Mining Department (district Nuh and Gurugram) have submitted that they have been vigilant and have taken appropriate action against the violators as per the rules. Forest Department has authority to act upon incidences of illegal mining that takes places in forest areas only. For complaints/incidences of illegal mining in all areas of the Aravalli including forest areas, Mining/Police departments have the authority to take necessary action as per law. The Reports of Forest Department and Mining Department for the action taken by them against instances of illegal mining are placed as **Annexure III** and **Annexure IV** respectively.

8. It was also brought to the notice of the joint committee that a special branch of police named "Anti Vehicle Theft, Crime and Mining Staff, Nuh" has been deputed to monitor and check any new mining activities at the previously mined sites. Bare rock faces at these sites have been painted, marked and highlighted so that any new instances of mining are identifiable. The photographs of these markings are placed as Annexure C in the report of the mining department which is submitted as Annexure IV of this report. Mining department has also instituted a Standard Operating Procedure (SOP) for prevention of illegal mining in Haryana which is placed as Annexure V.



9. The Committee having considered aspects of closure of the mining pits and reclamation/rehabilitation of the land involved is inclined to make following suggestions.

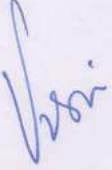
- a. In locations where mining has taken place by vertically shaving the hill slopes it is not feasible to restore the landscape to its original form.
- b. In locations where mining has taken place and in mined areas where the slopes remain gentle to moderate, the areas can be reclaimed by terracing and re-afforestation. However the concern will remain on aspects that the Aravalli's have poor soil depth and the mined areas will be nutrient deficient in form of gravels/rocks on the surface. Therefore re-afforestation of such areas through Plantation would be very difficult and highly cost intensive because mining activity removes the fertile/top soil and after mining such areas are devoid of nutrients. It is suggested that such areas are reclaimed/reforested by means of Natural Regeneration wherein intervention is limited to protection of the area. The protection could be achieved by closure of area by fencing/ continuous trenching. The other intervention that could be made is seeding of native species through seed-balls in such closed lands.
- c. For such areas which are scarred by mining activities it is normally useful to close the area from anthropogenic activities and allow it to regenerate on its own over a period of time.
- d. To stop illegal mining activities, following measures are suggested:
  - i. Establishment of Check-posts and Chowkis by mining and police department in areas with higher density of stone crushers or with high probability of illegal mining activities
  - ii. Stone Crushers/Screening plants must be mandated to maintain proper records of material procured by them allowing for tracing of any illegally mined material sourced by them.
  - iii. Before issuing new licences of stone crushers availability of material and source may be assessed.






- iv. In view of notoriety of illegal mining in Aravalli hills there is imperative need to establish special integrated task force comprising of all stake holder departments with mandate to enforce the law.
- v. Special drive for filling up of vacancies of field formations of all relevant departments operating in the hill areas of the State should be undertaken as soon as possible because due to shortage of man power effective patrolling is not possible. To increase patrolling in the area of concern more vehicles and staff deployment is required.

The report is placed before Hon'ble National Green Tribunal for consideration.

  
Vasvi Tyagi,  
Chief Conservator Forests  
Forest Department, Haryana


  
Kulwinder Singh,  
Joint CP, Gurugram  
Police Department, Haryana

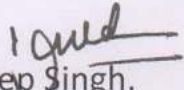
\*


K.K. Garg,  
Scientist 'C'  
MOEF&CC, Chandigarh


\*\*

Suneell Dave,  
Director  
CPCB, RD, Chandigarh

  
V.K. Meena,  
ADC, Gurugram

  
Kuldeep Singh,  
Regional Officer, Gurugram North  
HSPCB

  
Balram,  
Mining Officer, Faridabad  
Mines and Geology Department,  
Haryana

  
Anil Kumar,  
Mining Officer, Gurugram  
Mines and Geology Department,  
Haryana

\* Concurrence of K.K. Garg was reviewed vide e-mail dated 28 Nov 2022, the same is attached herewith.

\*\* Prior intimation for visit of sites was sent vide e-mail to said member but he could not visit the sites. Draft report was also shared, no comments received from the said member.

**From:** Dr K. K. Garg, Dy Director, MOEF

**Sent:** 28 November 2022 11:00

**To:** Cf.gurgaon@gmail.com; dfogurgaon1@gmail.com

**Subject:** Report in Original Application No. 362/ 2022 in the matter of Aravali Bachao Citizens Movement Vs. Union of India & Ors

----- Forwarded message -----

**From:** Dr K. K. Garg, Dy Director, MOEF <[kkgarg.garg23@gmail.com](mailto:kkgarg.garg23@gmail.com)>

**Date:** Fri 25 Nov, 2022, 6:44 PM

**Subject:** Re: Reminder:- Report in Original Application No. 362/ 2022 in the matter of Aravali Bachao Citizens Movement Vs. Union of India & Ors

**To:** Gurgaon North Region Hspcb <[hspcbrogrn@gmail.com](mailto:hspcbrogrn@gmail.com)>

Please find the attached file with comments of MoEFCC representative for your consideration please.

Sincerely,

**Dr. K K Garg, Dy. Director (S)**

Ministry of Environment, Forest and Climate Change, GoI

Integrated Regional office, Bays No. 24-25, Dakshin Marg, Sector-31A, Chandigarh - 160030

Email- [krishankishor.garg@gov.in](mailto:krishankishor.garg@gov.in)

On Thu, Nov 24, 2022 at 10:18 PM Gurgaon North Region Hspcb <[hspcbrogrn@gmail.com](mailto:hspcbrogrn@gmail.com)> wrote:

I have been directed by the Chairperson of the committee to send the draft report (attached) with request to you to submit your comments and also suggest measures to control mining by today i.e. 25.11.2022 immediately through return email, please.

Regional Officer

Gurugram Region (North)

"कृपया इस ई-मेल को तभी प्रिंट करें जब अति-आवश्यक हो।

कागज पेड़ों से बनता है और कागज बेकार करना पेड़ की हत्या करने के सामान है।"

पर्यावरण को बचाने के लिए, कागज बचाए।

धन्यवाद

Attachments area

On Thu, Nov 24, 2022 at 5:31 PM Gurgaon North Region Hspcb <[hspcbrogrn@gmail.com](mailto:hspcbrogrn@gmail.com)> wrote:

I have been directed by the Chairperson of the committee to send the draft report (attached) with request to you to submit your comments and also suggest measures to control mining by 25.11.2022 upto 11:00 AM through return email, please.



Regional Officer  
Gurugram Region (North)

"कृपया इस ई-मेल को तभी प्रिंट करें जब अति-आवश्यक हो।

कागज पेड़ों से बनता है और कागज बेकार करना पेड़ की हत्या करने के सामान है।"

पर्यावरण को बचाने के लिए, कागज बचाए।

धन्यवाद

Attachments area

# Annexure I







Latitude: 28.215671  
Longitude: 77.047797  
Accuracy: 10.1 m  
Time: 18-11-2022 10:34  
Time zone: GMT+05:30  
Note: patuka

Powered by NoteCam



Latitude: 28.23411  
Longitude: 77.009657  
Accuracy: 9.9 m  
Time: 18-11-2022 11:01  
Time zone: GMT+05:30  
Note: chhajupur

Powered by NoteCam





Latitude: 28.245707  
Longitude: 77.015142  
Accuracy: 3.8 m  
Time: 18-11-2022 11:27  
Time zone: GMT+05:30  
Note: sundh 2


Powered by NoteCam



Latitude: 28.284556  
Longitude: 77.017193  
Accuracy: 3.8 m  
Time: 18-11-2022 12:08  
Time zone: GMT+05:30  
Note: bhango 1


Powered by NoteCam





Latitude: 28.209435  
Longitude: 77.023799  
Accuracy: 4.8 m  
Time: 18-11-2022 12:59  
Time zone: GMT+05:30  
Note: ghushpeti


Powered by NoteCam



Latitude: 28.175622  
Longitude: 76.986671  
Accuracy: 13.1 m  
Time: 18-11-2022 14:18  
Time zone: GMT+05:30  
Note: pachgaon

Powered by NoteCam





Latitude: 28.168594  
Longitude: 76.972073  
Accuracy: 3.8 m  
Time: 18-11-2022 14:52  
Time zone: GMT+05:30  
Note: chilla 2


Powered by NoteCam



Latitude: 28.156121  
Longitude: 76.968258  
Accuracy: 3.8 m  
Time: 18-11-2022 15:13  
Time zone: GMT+05:30  
Note: silkho 2

Powered by NoteCam





Latitude: 28.145939  
Longitude: 76.978346  
Accuracy: 3.8 m  
Time: 18-11-2022 15:41  
Time zone: GMT+05:30  
Note: tapkan

Powered by NoteCam



Latitude: 28.17033  
Longitude: 76.997459  
Accuracy: 3.8 m  
Time: 18-11-2022 16:06  
Time zone: GMT+05:30  
Note: sadai





Latitude: 28.187224  
Longitude: 77.001748  
Accuracy: 3.8 m  
Time: 18-11-2022 16:34  
Time zone: GMT+05:30  
Note: badka allmuddin 2


Powered by NoteCam



Latitude: 28.193596  
Longitude: 77.092216  
Accuracy: 3.8 m  
Time: 18-11-2022 17:18  
Time zone: GMT+05:30  
Note: khandpur

Powered by NoteCam





Latitude: 28.335495  
Longitude: 76.983343  
Accuracy: 21.5 m  
Time: 11-22-2022 09:53  
Note: Bar Gurjar

Powered by MapCam



Latitude: 28.326902  
Longitude: 76.977879  
Accuracy: 3.8 m  
Time: 22-11-2022 10:20  
Time zone: GMT+05:30  
Note: Kota khandewala


Powered by Mapbox





Latitude: 28.309277  
Longitude: 76.994271  
Accuracy: 3.8 m  
Time: 22-11-2022 10:53  
Time zone: GMT+05:30  
Note: gangani 2

Powered by NoteCam



Latitude: 27.855002  
Longitude: 77.17165  
Accuracy: 16.3 m  
Time: 11-22-2022 13:45  
Note: Godala

Powered by NoteCam






Latitude: 27.86397  
Longitude: 77.165031  
Accuracy: 19.1 m  
Time: 11-22-2022 13:55  
Note: Tuseni


Powered by NoteCam



Latitude: 27.868905  
Longitude: 77.159513  
Accuracy: 16.3 m  
Time: 11-22-2022 14:12  
Note: Kutakpur







Latitude: 27.875465  
Longitude: 77.153392  
Accuracy: 7.8 m  
Time: 11-22-2022 14:55  
Note: Felandi


Powered by NoteCam





Latitude: 27.889065  
Longitude: 77.083264  
Accuracy: 18.6 m  
Time: 11-22-2022 15:28  
Note: Jhimrawat

## Annexure II





Legend

01 Pipaka 2007

01 Pipaka

Google Earth

Imagery © 2022 Maxar Technologies

50 ft



Legend

01 Pipaka 2012

01 Pipaka

Google Earth  
Image © 2022 Maxar Technologies

50 ft



Legend

01 Pipaka 2017

01 Pipaka



50 ft

Google Earth

Imagery © 2022 Maxar Technologies

Legend

01 Pipaka 2022

01 Pipaka

Google Earth

Image © 2022 Maxar Technologies

30 ft



Legend

02 Patuka 2002

Patuka



50 ft

Google Earth

Image © 2002 Intel Corporation

Legend


02 Patuka 2007

Patuka

Google Earth  
Image © 2022 Maxar, Inc. All rights reserved.



50 ft





Legend

02 Patuka 2012

Patuka

N

50 ft

Google Earth

Image © 2022 Maxar Technologies

Legend

02 Patuka 2017

Patuka



50 ft



Legend

02 Patuka 2022

Patuka



50 ft

Legend

03 Chhajupur 2002

03 Chhajupur

Google Earth

Images: Landsat / Copernicus



60 ft



Legend

03 Chhajupur 2007

03 Chhajupur

Google Earth

Image © 2022 Maxar Technologies

N

40 ft



Legend

03 Chhajupur 2012

03 Chhajupur

Google Earth

Image © 2022 Google



50 ft



Legend

03 Chhajupur 2017

03 Chhajupur

N

50 ft

Google Earth

Image © 2022 CNES / Airbus



Legend

03 Chhajupur 2022

03 Chhajupur

Google Earth

Image © 2022 Maxar Technologies

50 ft





Legend

04 Sundh 2002

04 Sundh



50 ft

Google Earth

Image © 2022 Maxar Technologies

04 Sundh 2007

Legend

04 Sundh

Google Earth

img © 2022 Maxar Technologies



50 ft



04 Sundh 2012

04 Sundh

Legend





04 Sundh 2017

04 Sundh

Legend



04 Sundh 2022

Legend

04 Sundh



Legend

05 bhango 2002

05 Bhango

Kuljeet



05 bhango 2007

05 Bhango

Legend

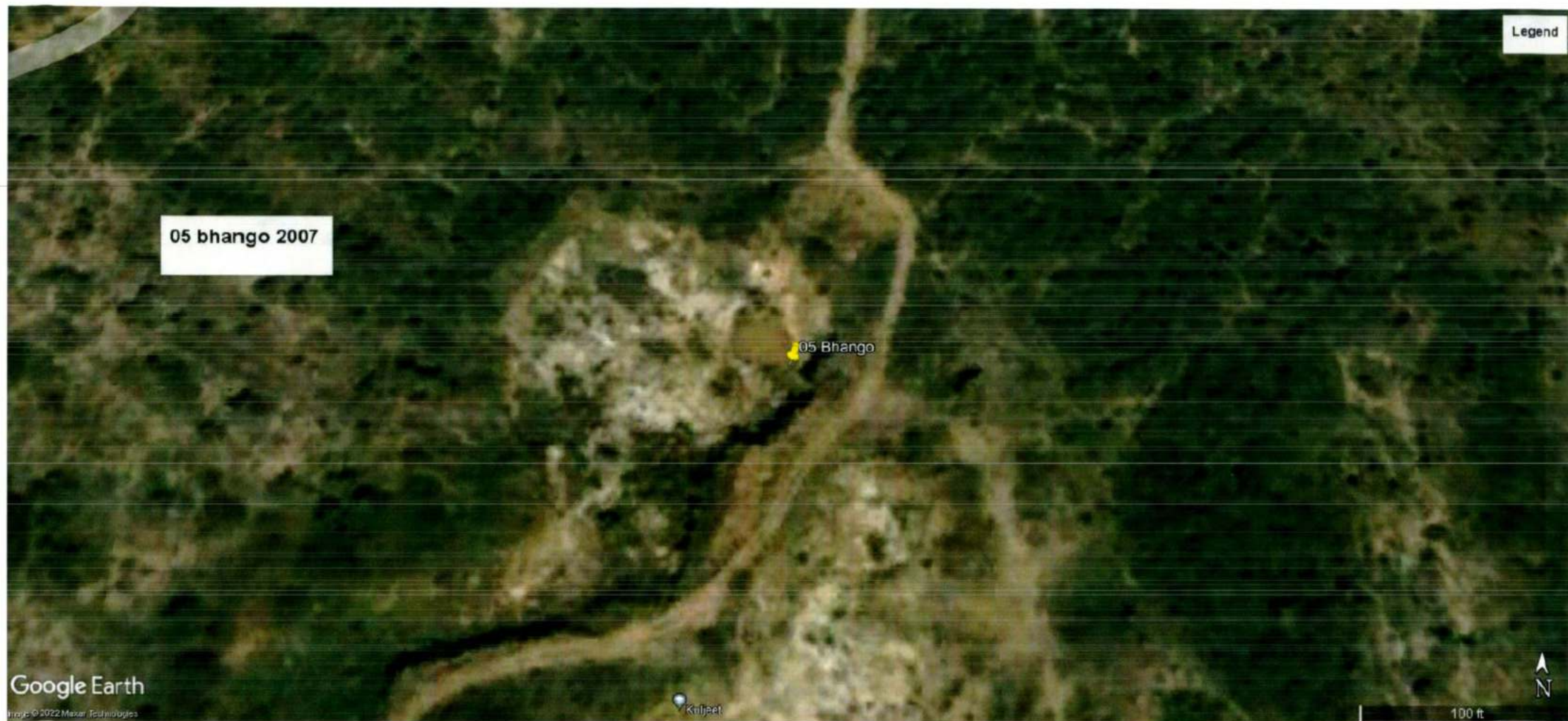
Google Earth

Images © 2022 Maxar Technologies

Kuljeet

100 ft

N





05 bhango 2012

Legend

05 Bhango

Google Earth


Images © 2022 Maxar Technologies

05 Bhango

N

100 ft





Legend

05 bhango 2017

05 Bhango


Google Earth  
Images © 2022 Maxar, Earthstar, GeoEye

05 Bhango

N

100 ft





05 bhango 2022

05 Bhango

Legend


Google Earth  
Image © 2022 Maxar Technologies

Kujarat

N

100 ft





Legend

06 Guspeti 2002


06 Guspeti

Google Earth  
Images © 2002 Mapbox Technologies



100 ft





06 Guspeti 2007

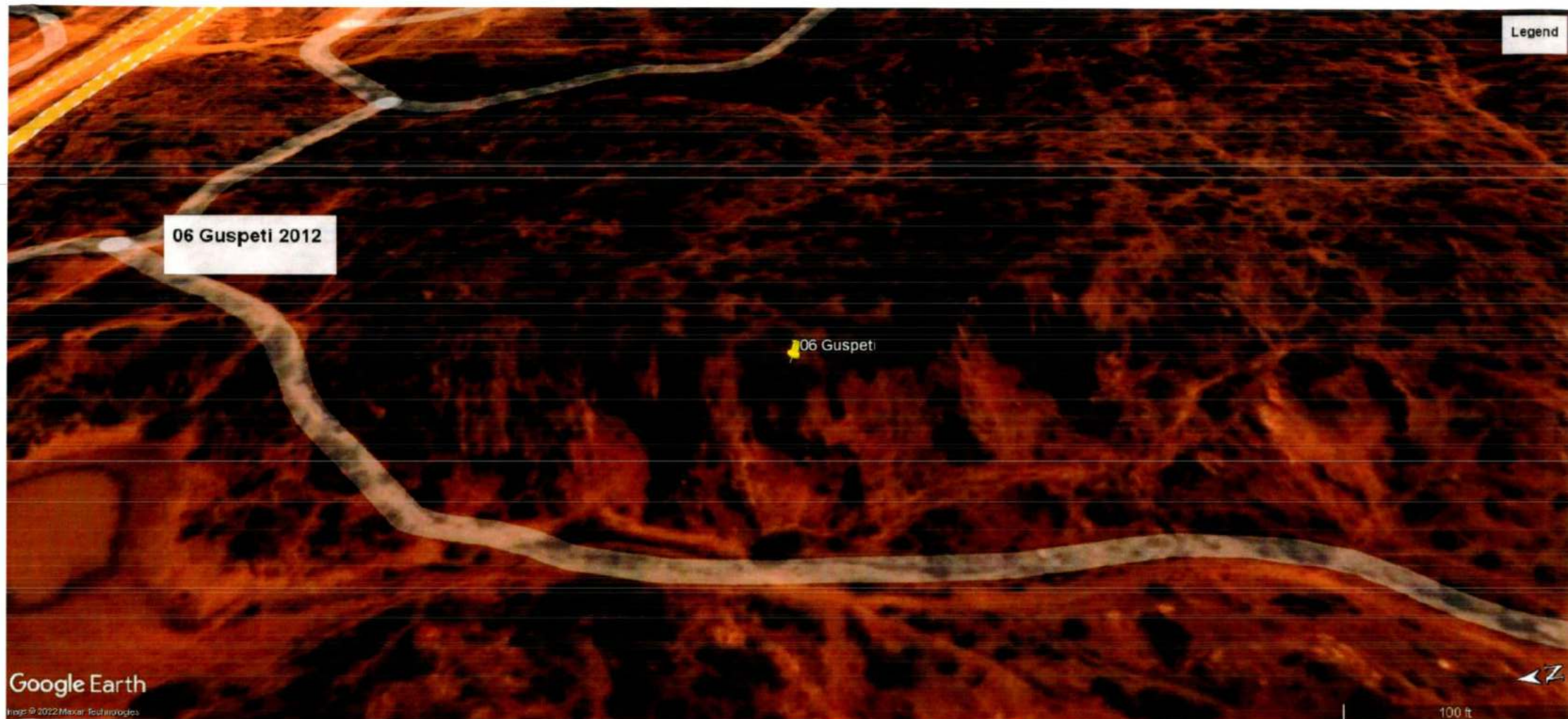
06 Guspeti

Legend

Google Earth  
Image © 2022 Maxar Technologies

100 ft






06 Guspeti 2012

06 Guspeti

Legend





06 Guspeti 2017


06 Guspeti

Legend

Google Earth  
Map © 2022 Maxar Technologies

100 ft





Legend

06 Guspeti 2022

06 Guspeti

Google Earth

Imagery © 2022 Maxar Technologies

100 ft



Legend

28.175622 76.986671

07 Pachgao 2002

07 pachgao







28.175622 76.986671

07 Pachgao 2007

07 pachgao


Legend

Google Earth

Images © 2022 Maxar Technologies

80 ft





Legend

28.175622, 75.936671

07 Pachgao 2012


07 pachgao

Google Earth

Map ©2021 Maxar Technologies

80 ft





Legend

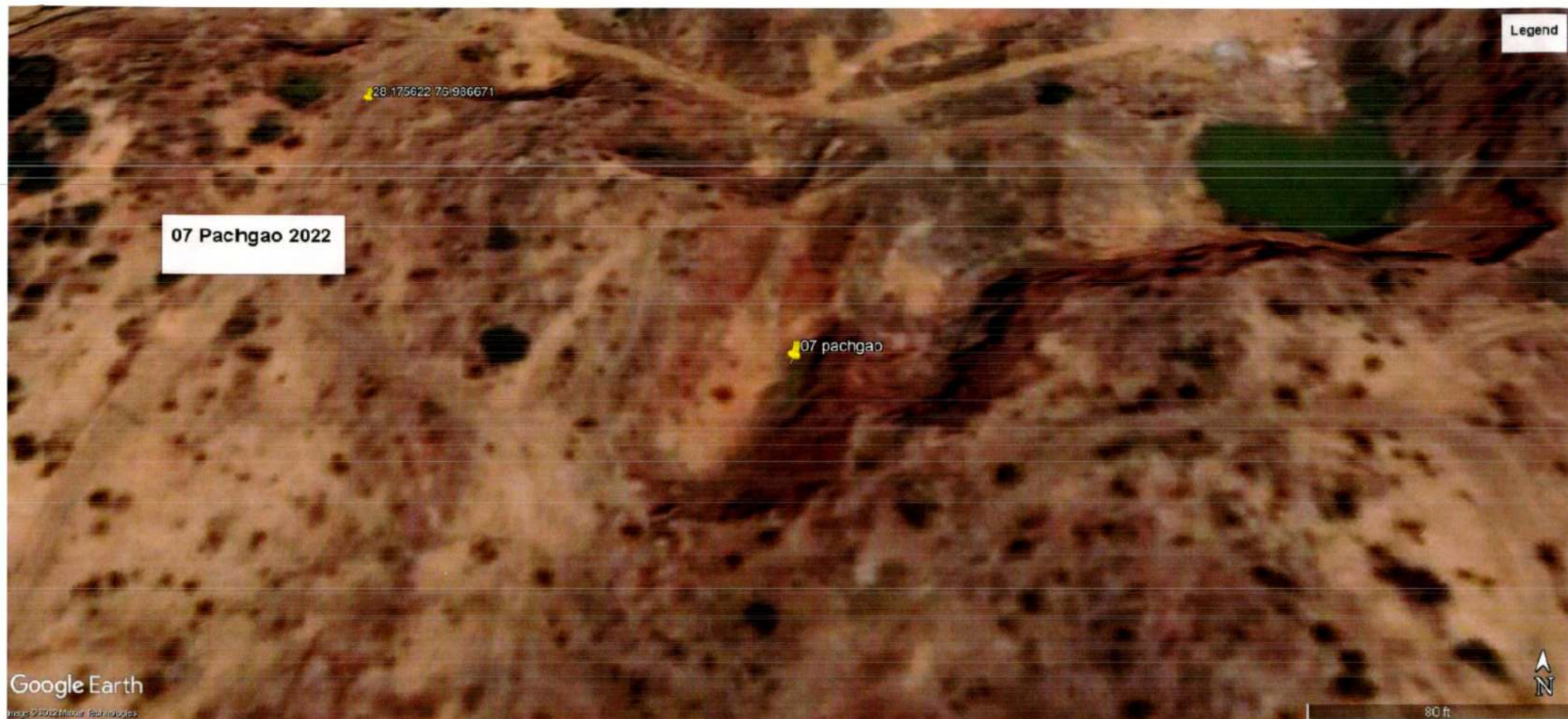
28.175622 76.986671

07 Pachgao 2017

07 pachgao







Legend

28.175622 75.986671

07 Pachgao 2022

07 pachgao

Google Earth  
imagery © 2022 Maxar Technologies



80 ft




**Legend**  
08 Chilla

08 Chilla 2002

08 Chilla





08 Chilla 2007

**Legend**

 08 Chilla

08 Chilla

Google Earth

Image © 2022 Maxar Technologies




100 ft





Legend

 08 Chilla

08 Chilla 2012


 08 Chilla

Google Earth

Image © 2022 Maxar or TerraMetrics

100 ft






**08 Chilla 2017**

Write a description for your map.

 08 Chilla

**Legend**

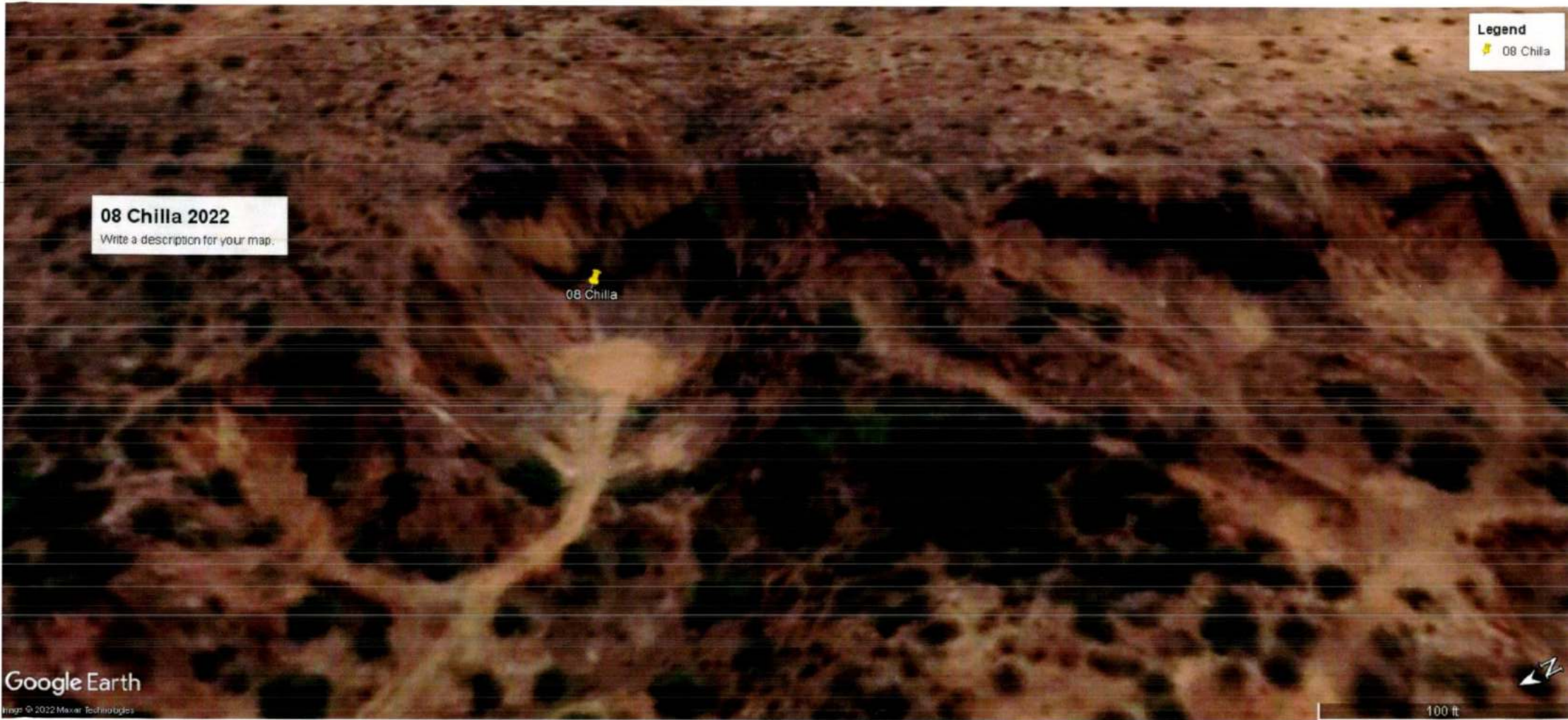
 08 Chilla

Google Earth

Image © 2022 Maxar, Google

100 ft





Legend  
08 Chilla

08 Chilla 2022

Write a description for your map.

08 Chilla

Google Earth

Image © 2022 Maxar Technologies

100 ft



Legend  
08 Chila

28.156121 76.968258

09 SilKho/Noorpur 2002

09 SilKho/noorpur

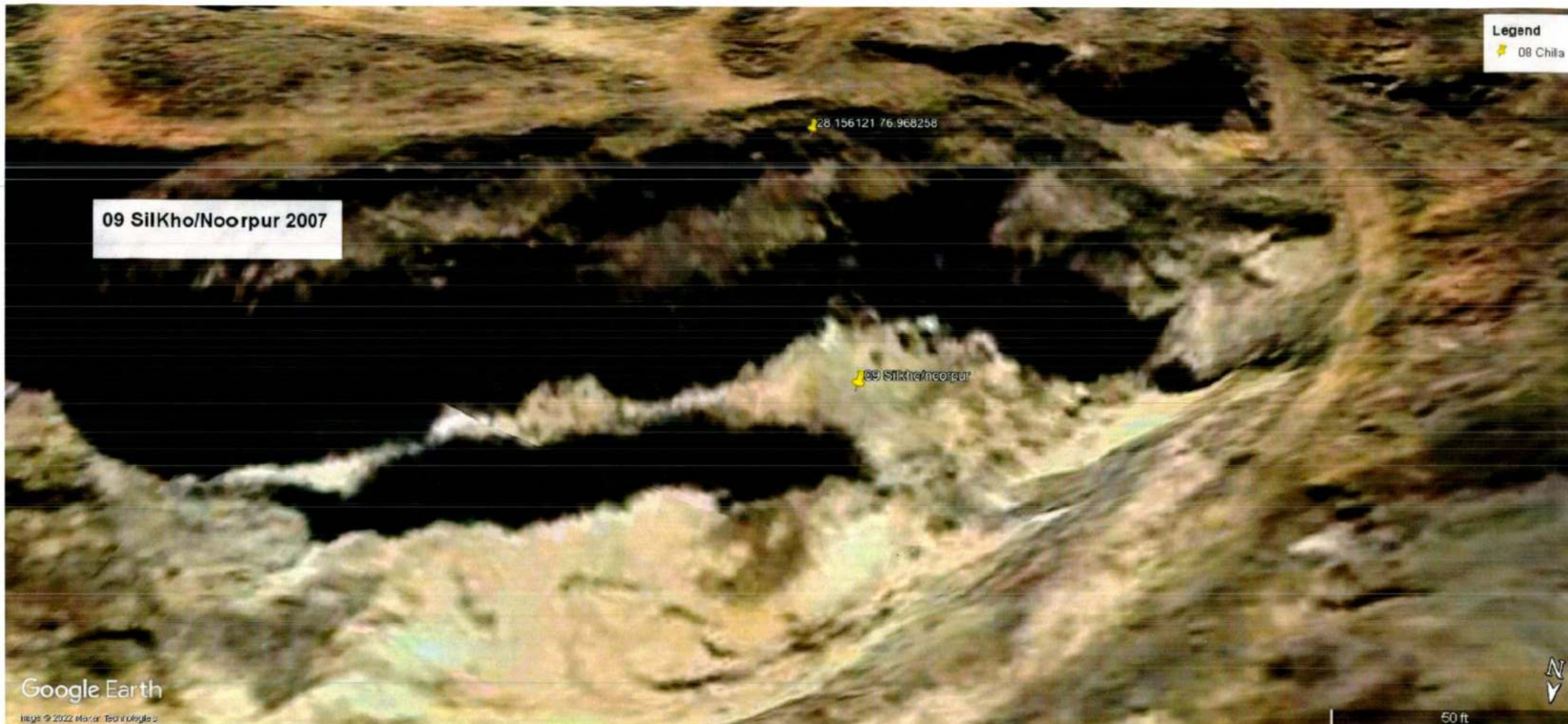
Google Earth

Map © 2022 Mapbox

50 ft







Legend  
08 Chilla

28.156121 76.968258

09 SilKho/Noorpur 2007


09 SilKho/Noorpur

Google Earth


Image © 2022 Maxar. Data © Google

50 ft









Legend  
08 Chila


28 156121 76 968258

09 SilKho/Noorpur 2017

09 Silkho/noorpur

Google Earth  
Maps © 2022 Mapbox

50 ft  
N



Legend  
08 Chilla

09 SilKho/Noorpur 2022

28.156121 76.968258

09 Silkho/noorpur

Google Earth

Image © 2022 Maxar Technologies

50 ft





Legend  
08 Chile


10 Tapakan 2002

10 Tapakan  
28.145939 76.978346

Google Earth  
Image Landsat / Copernicus

200 ft





Legend  
08 Chile

10 Tapakan 2007

10 Tapakan

28.145939 76.978346

Google Earth

Image © 2022 Maxar Technologies



100 ft





10 Tapakan 2012

10 Tapakan

28 145939 76.976346


Legend  
DB Chila

Google Earth

Image © 2022 Mapbox, Technologies

100 ft





Legend  
08 Chila

10 Tapakan 2017

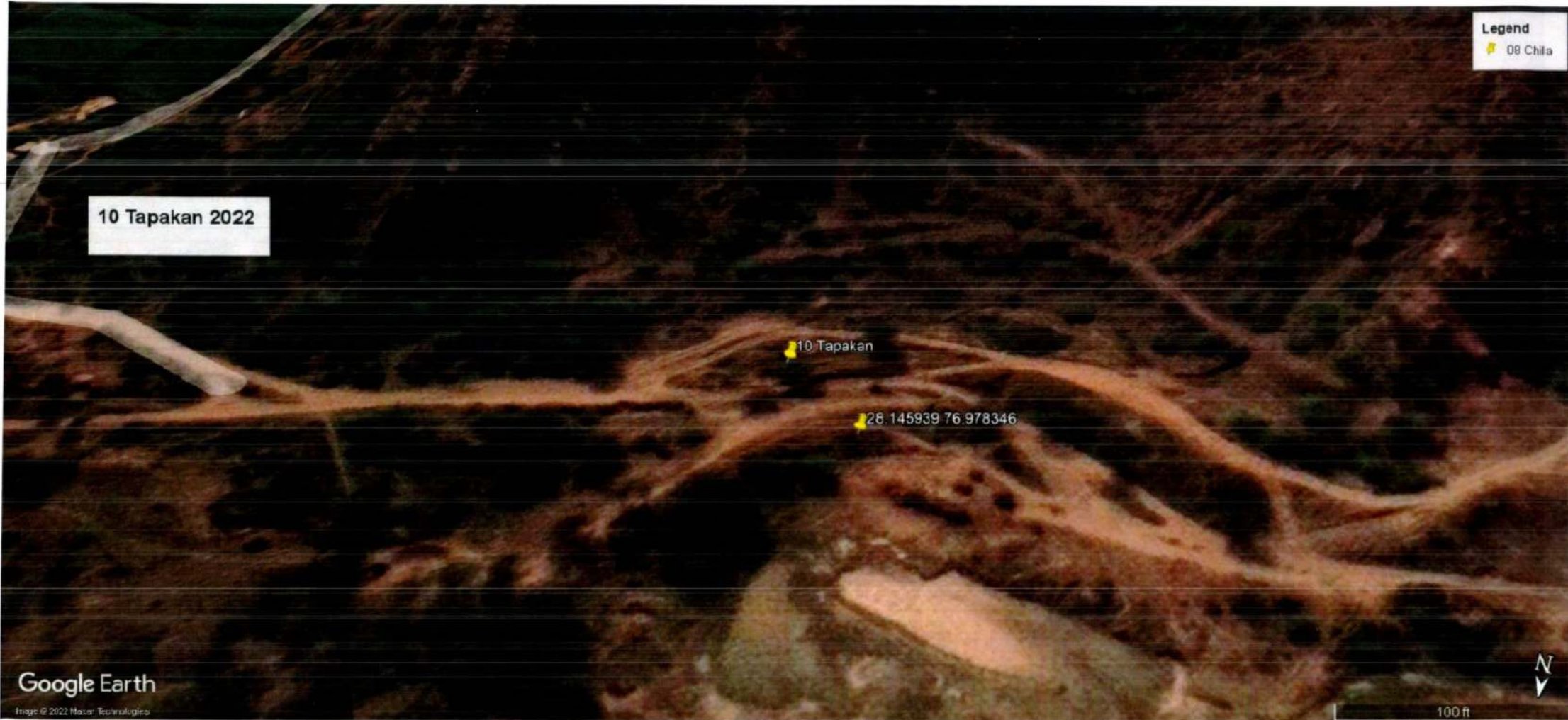
10 Tapakan

28-145939 76.978346

Google Earth  
Image © 2022 Maxar, TerraMetrics

100 ft





10 Tapakan 2022

Legend  
08 Chila

10 Tapakan

28 145939 76.978346

Google Earth  
Image © 2022 Maxar Technologies

100 ft  
N

**Legend**  
📍 08 Chila

12 badka alamdin 2002


📍 12 badka alamdin

📍 28.187224 77.601748

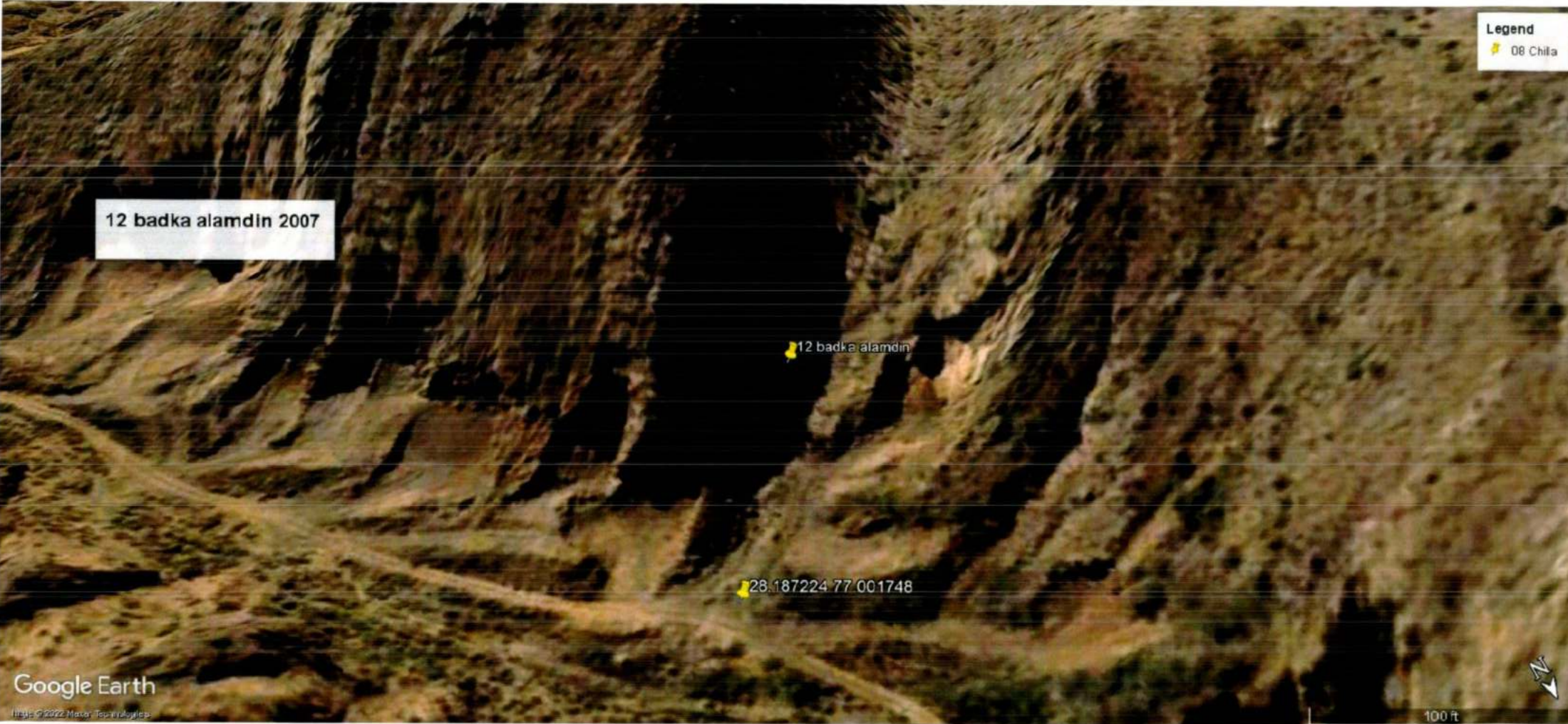
Google Earth

Image © 2022 Maxar Technologies

100 ft







12 badka alamdin 2007

12 badka alamdin

28.187224 77.001748


Legend  
08 Chila

Google Earth  
Image © 2022 Maxar, TerraMetrics

100 ft







Legend  
📍 08 Chila

12 badka alamdin 2012

📍 12 badka alamdin


📍 28.187224 77.001748

Google Earth

Imagery © 2022, Map data © 2022

100 ft





Legend  
08 Chila

12 badka alamdin 2017

12 badka alamdin


28.187224 77.001748

Google Earth

Data © 2022 Maxar Technologies

100 ft





12 badka alamdin 2022

Legend  
08 Chila

12 badka alamdin


28.187224 77.001748

Google Earth

Image © 2022 Maxar Technologies

100 ft






11 Sadai 2002


**Legend**  
📌 08 Chila

11 Sadai

80 ft







11 Sadai 2007

Legend  
08 Chila


11 Sadai

Google Earth  
Images © 2022 Maxar, GeoEye, etc.

80 ft







11 Sadai 2012


11 Sadai

Legend  
08 Chila

Google Earth  
img © 2022 Data Spon

30 ft





Legend  
08 Chila

11 Sadai 2017

11 Sadai


Google Earth

Images © 2022 Maxar Technologies

80 ft







Legend  
08 Chila

11 Sadai 2022

1.1 Sadai

Google Earth  
Image © 2022 Maxar Technologies

80 ft



Legend  
08 Chila

13 Khanpur 2002

13 Khanpur

Google Earth

Image © 2022 Maxar Technologies  
Image © 2022 CNES / Airbus



70 ft



**Legend**  
08 Chilla

13 Khanpur 2007

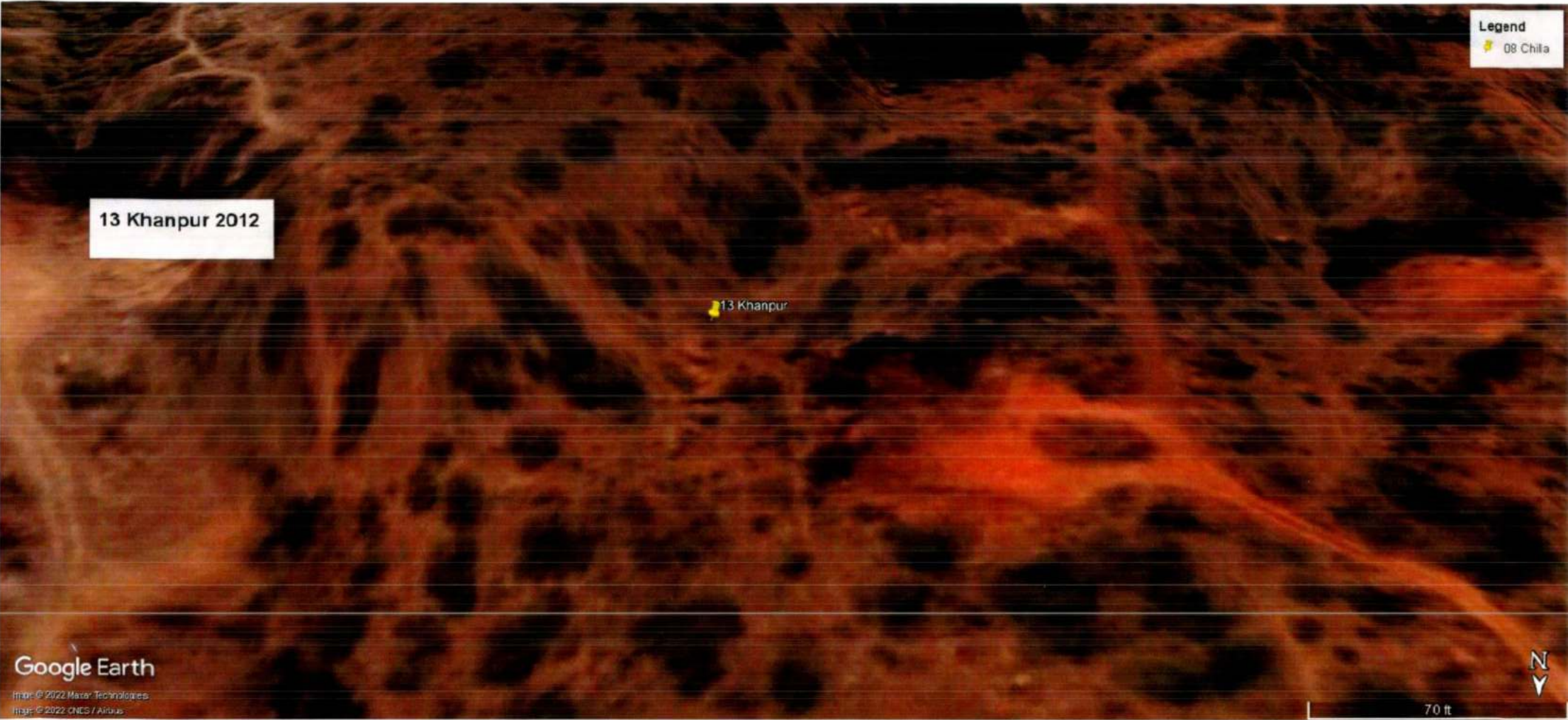
13 Khanpur

Google Earth

Image © 2022 Maxar Technologies  
Image © 2022 CNES / Airbus



70 ft



Legend  
08 Chila

13 Khanpur 2012

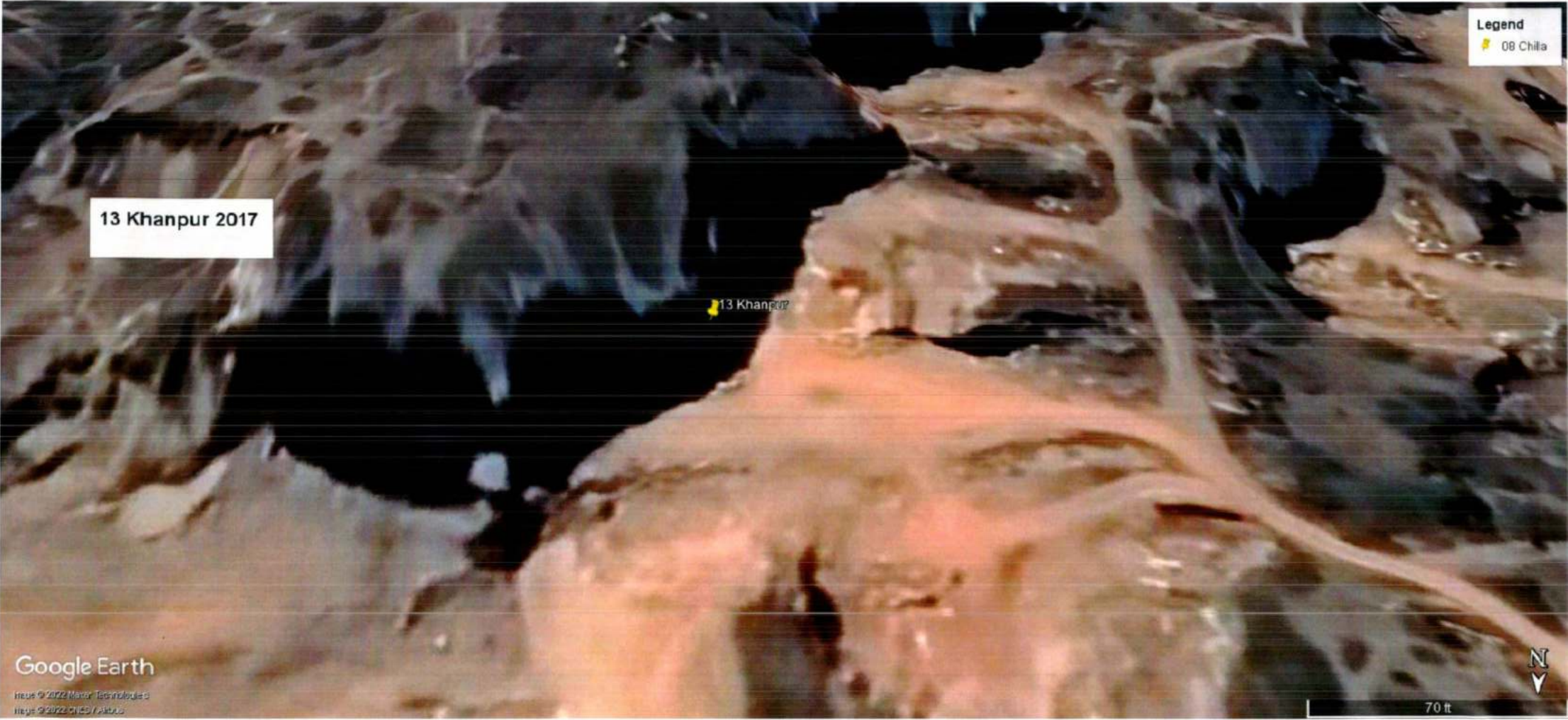
13 Khanpur

Google Earth

Image © 2022 Maxar Technologies  
Image © 2022 CNES / Airbus

70 ft





13 Khanpur 2017

Legend  
08 Chila

13 Khanpur

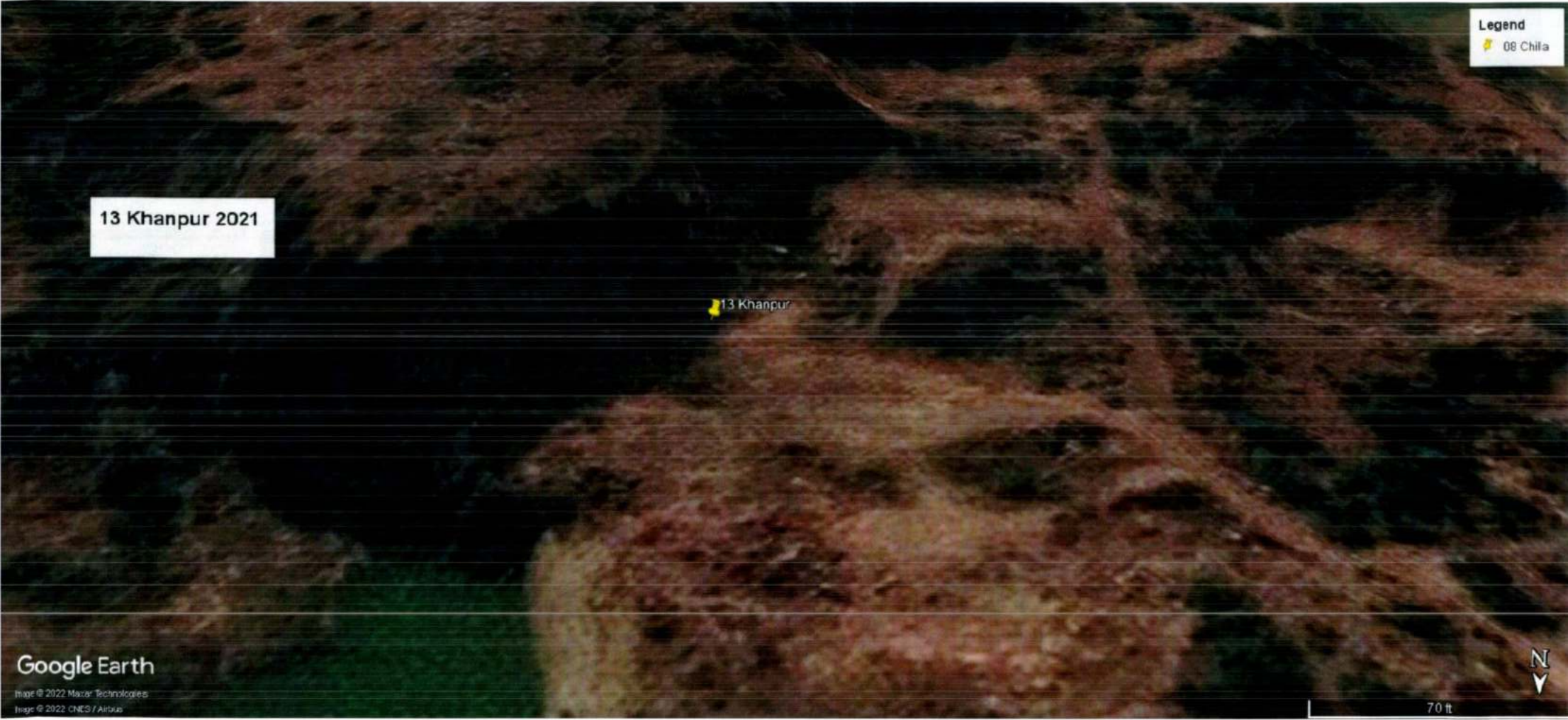
Google Earth

Map © 2022 Mapbox Technologies  
Imagery © 2022 CNES / Airbus



70 ft





13 Khanpur 2021

**Legend**  
📍 08 Chila

13 Khanpur

Google Earth

Image © 2022 Maxar Technologies  
Image © 2022 CNES / Airbus



70 ft



Legend  
08 Chila

14 Bar gujjar 2002

14 bar gujjar

28.335495 76.983343

Google Earth

Image © 2022 CHCS / Airbus



80 ft



14 Bar gujjar 2007

**Legend**  
📍 08 Chila

📍 14 bar gujjar

28.335495 76.983343 📍

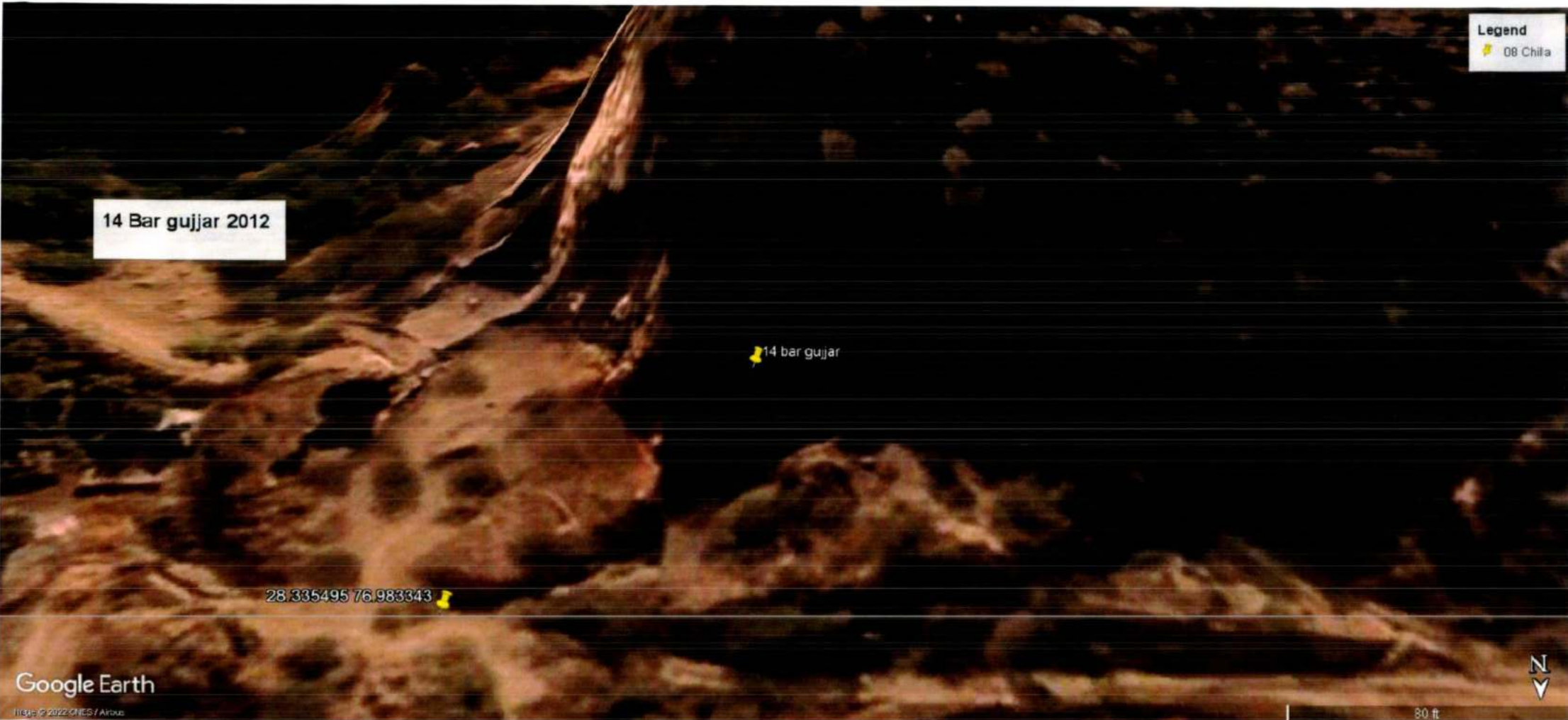
Google Earth

Image © 2022 CNES / Airbus

80 ft







14 Bar gujjar 2012

Legend

- 08 Chila

14 bar gujar


28.335495 76.983343

Google Earth

Image © 2022 CNES / Airbus

80 ft





14 Bar gujjar 2017

14 bar gujar

28.335495 76.983343

Google Earth

Image © 2022 CNES/Airbus


Legend

 08 Chila



30 ft





14 Bar gujjar 2022

Legend  
08 Chila

14 bar gujjar

28.335495 76.983343

Google Earth

Image © 2022 Maxar Technologies



60 ft

**Legend**  
📌 08 Chila

16 ITC back side 2002

📌 16 ITC back side

📌 28.309277 76.994271





Legend  
08 Chila

16 ITC back side 2007

16 ITC back side

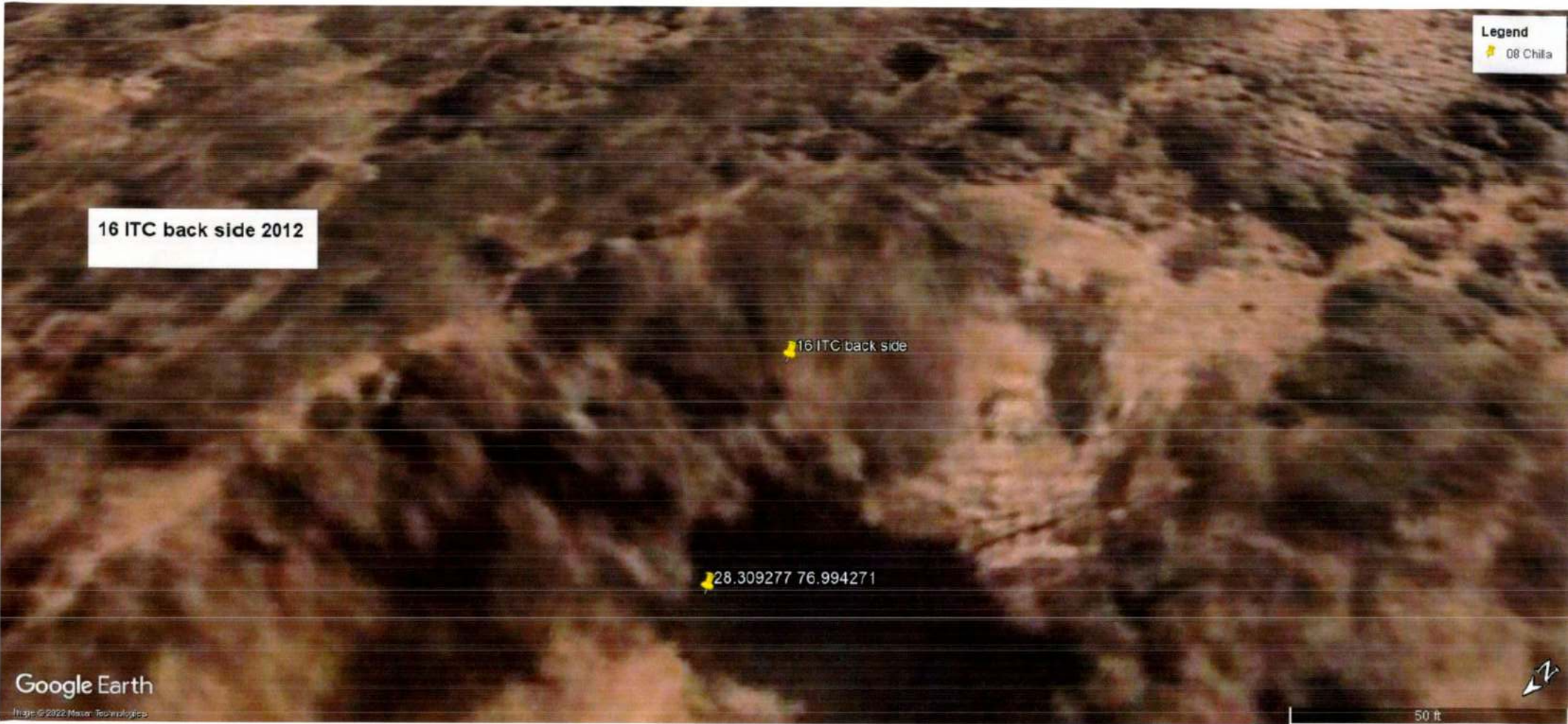
28.309277 76.994271

Google Earth

Image © 2022 Maxar Technologies

50 ft





Legend  
08 Chilla

16 ITC back side 2012

16 ITC back side

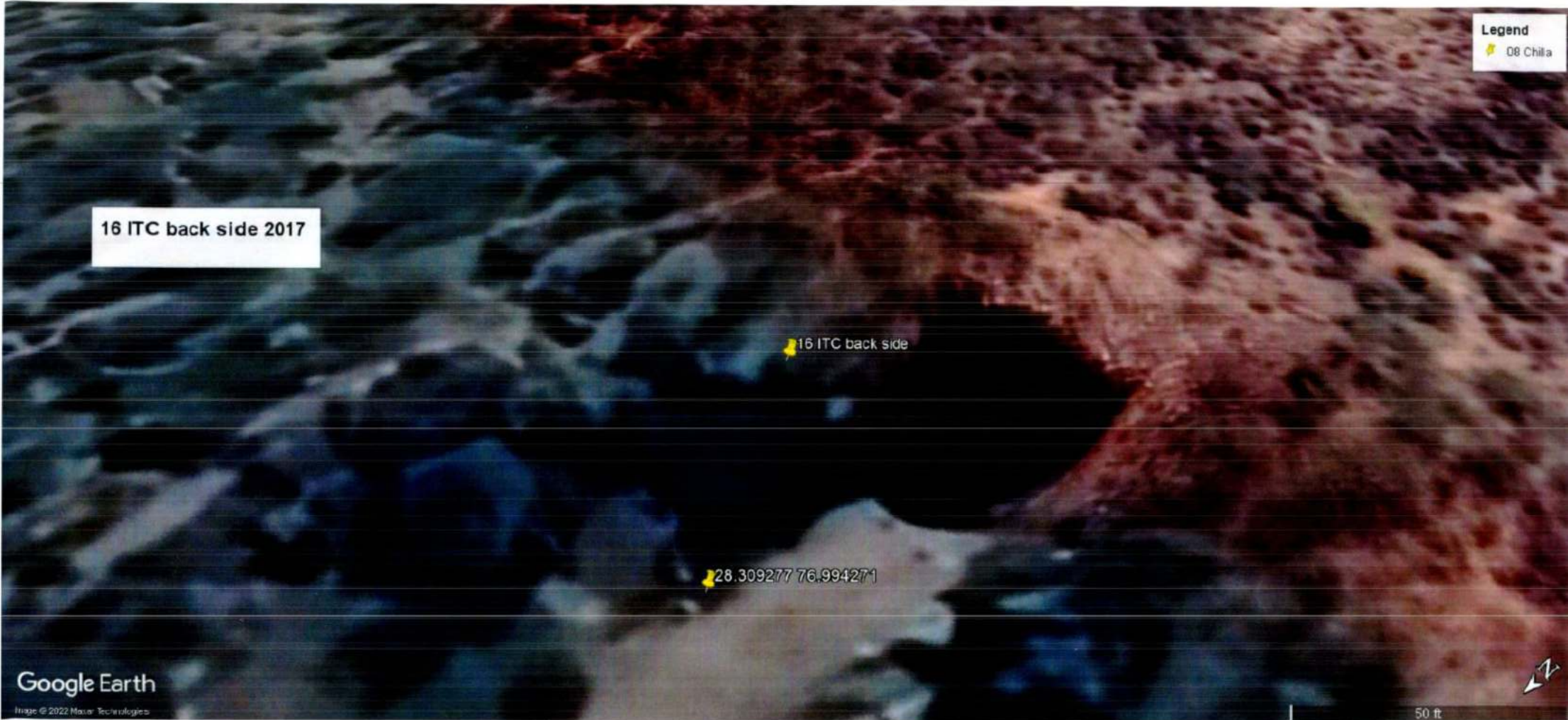
28.309277 76.994271

Google Earth

Image © 2022 Maxar Technologies

50 ft





16 ITC back side 2017

Legend  
📌 D8 Chila


📌 16 ITC back side

📌 28.309277 76.994271

Google Earth  
Image © 2022 Maxar Technologies

50 ft





Legend  
08 Chila

16 ITC back side 2022

16 ITC back side

28.309277 76.994271

Google Earth

Image © 2022 Maxar Technologies


50 ft



**Legend**  
📌 08 Chilla

15 Kota khandelwal 2002

📌 15 Kota khandelwal



15 Kota khandelwal 2007

15 Kota khandelwal

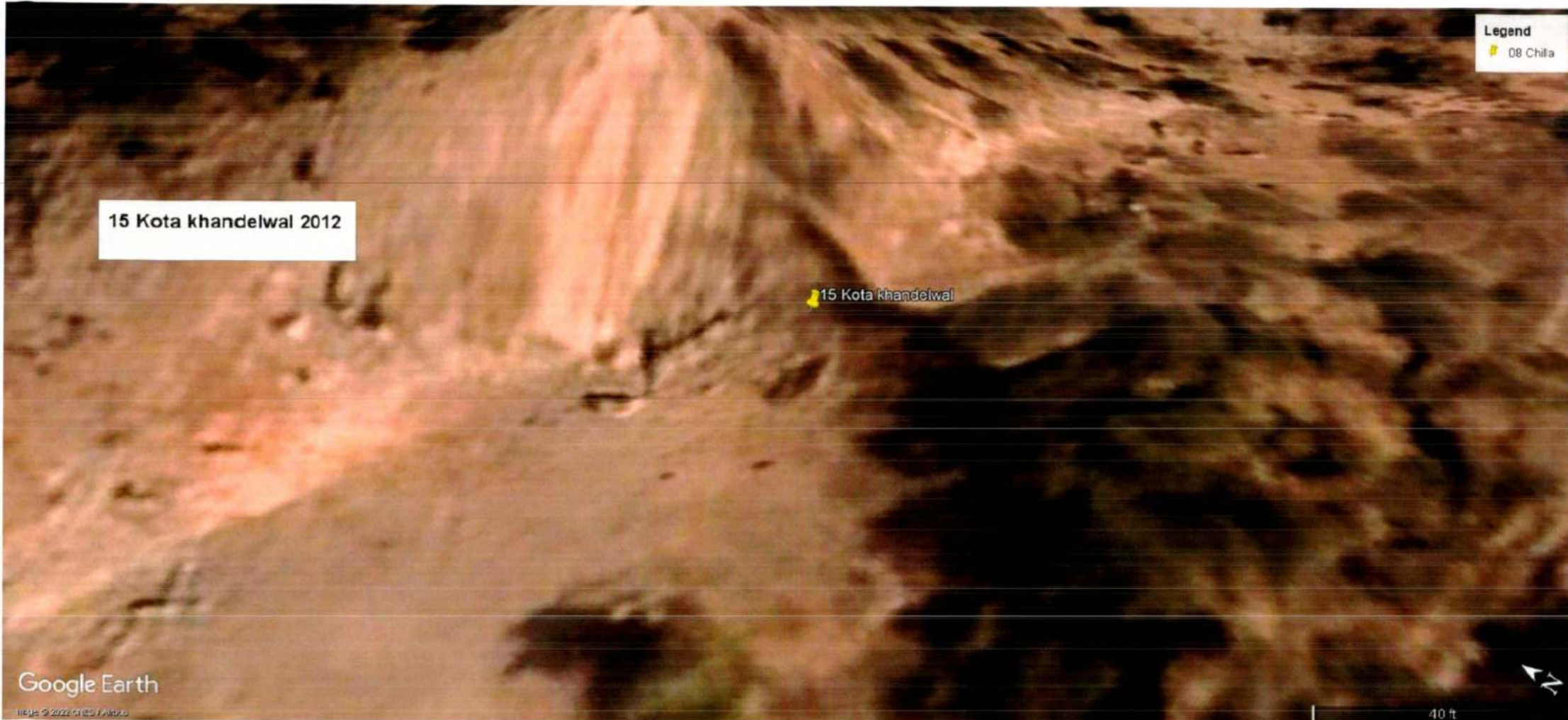
**Legend**  
08 Chila

Google Earth

Image © 2022 CNCS/Airbus

40 ft





Legend  
08 Chila

15 Kota khandelwal 2012

15 Kota khandelwal


Google Earth

Image © 2022 CNES / Airbus



40 ft





Legend

08 Chila

15 Kota khandelwal 2017


15 Kota khandelwal

Google Earth

Image © 2022 Google

40 ft





15 Kota khandelwal 2022

15 Kota khandelwal

Legend  
08 Chila

Google Earth  
Image © 2022 Maxar Technologies

40 ft


**Legend**  
08 Chila

17 Godola 2002

27.855002 77.17165

17 Godola





Legend

08 Chilla

17 Godola 2007

27.855002 77.17165

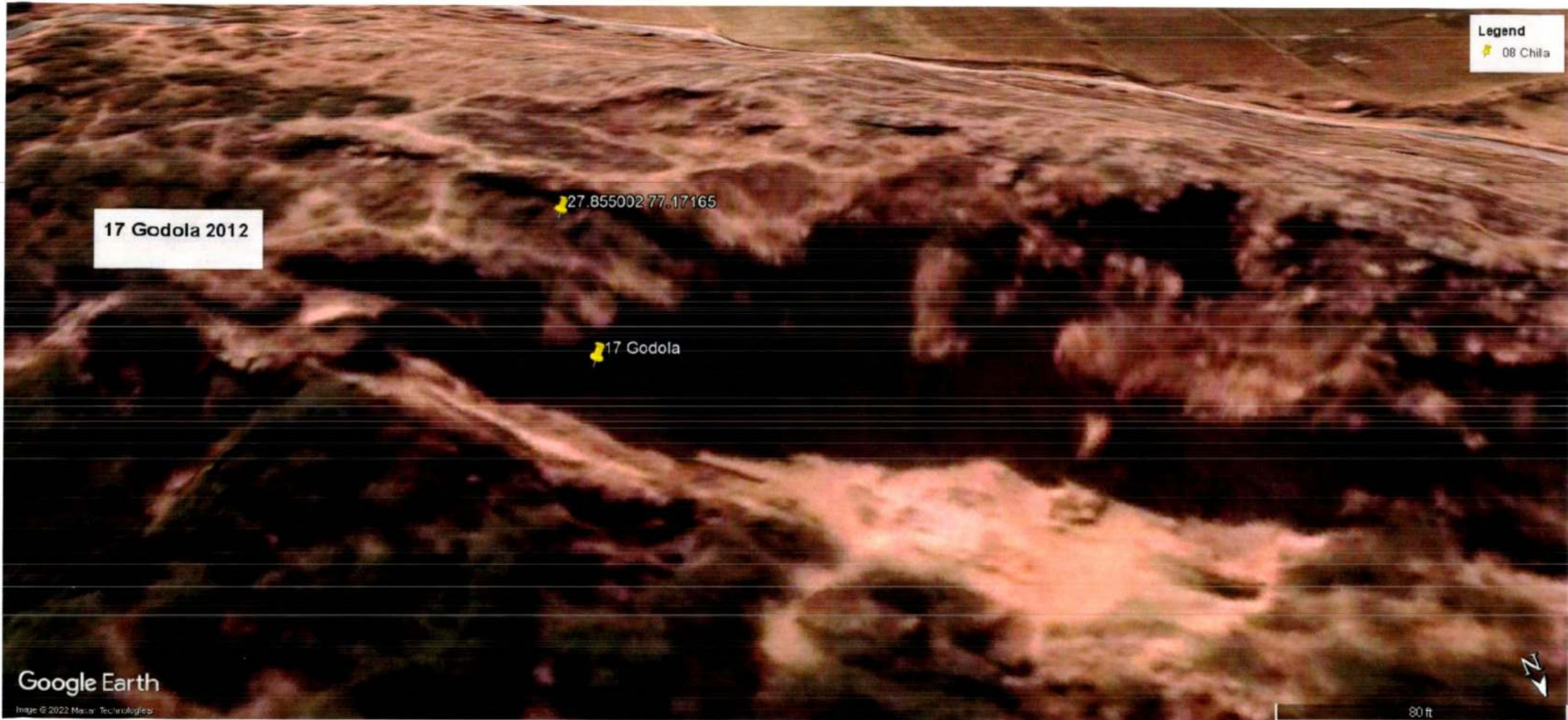
17 Godola

Google Earth

Image © 2022 Maxar Technologies

80 ft





Legend  
08 Chila

27.855002 77.17165

17 Godola 2012


17 Godola

Google Earth

Image © 2022 Maxar Technologies

80 ft





Legend  
08 Chila

17 Godola 2017

27.855002 77.17165

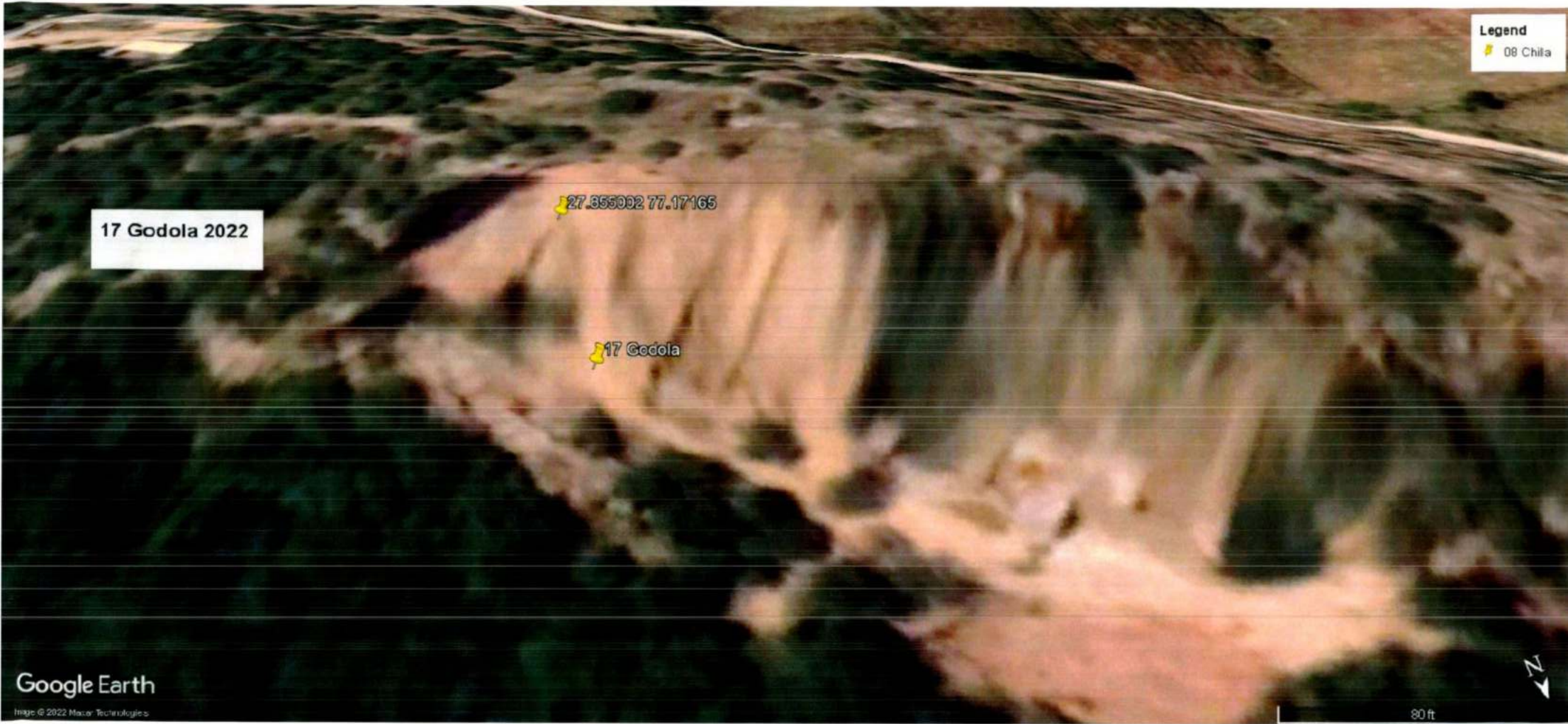
17 Godola

Google Earth

Image © 2022 Maxar Technologies

80 ft





17 Godola 2022

27.855002 77.17165

17 Godola

Google Earth

Image © 2022 Maxar Technologies

Legend

08 Chila

80 ft



Legend  
08 Chila

18 Tusemi 2002

18 Tusemi

27.86397 77.165931

Google Earth

Images for 18 Tusemi / Copernicus

80 ft

Legend  
08 Chila

18 Tusemi 2007

18 Tusemi

27.86397 77.16503

Google Earth

11/14/2022 11:41:11 AM

80 ft





18 Tusemi 2012

**Legend**

08 Chila

18 Tusemi

27 86397 77.165931





18 Tusemi 2017

18 Tusemi

27 86397 77 165031

Legend  
08 Chila

Google Earth  
Images © 2022 Maxar Technologies



80 ft





Legend  
08 Chila

18 Tusemi 2022

18 Tusemi

27.86397 77.165031

Google Earth

Image © 2022 Maxar Technologies

80 ft



Legend

08 Chila

19 Katakpur 2002

19 katakpur

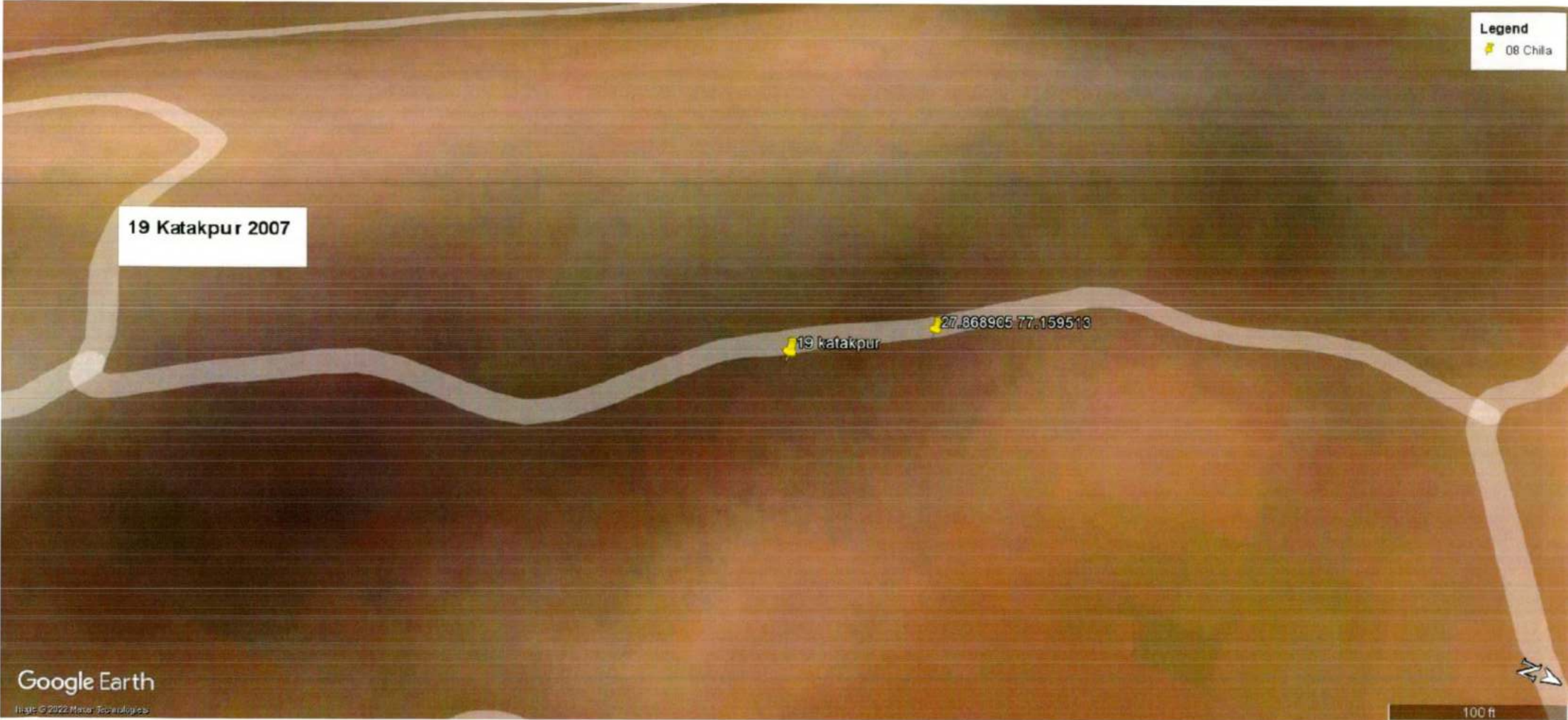
27.868965 77.159513

Google Earth

Images © 2022 Mapbox Technologies

100 ft





Legend  
08 Chila

19 Katakpur 2007

19 Katakpur

27.868905 77.159513

Google Earth

Image © 2022 Maxar Technologies

100 ft





Legend

08 Chilla

19 Katakpur 2012

19 katakpur

27.868905 77.159513

Google Earth

Image © 2022 Mapbox Technologies

100 ft





19 Katakpur 2017

19 Katakpur 27.868965 77.159513

Legend  
08 Chila

Google Earth  
high © 2022 Maxar Technologies

100 ft





19 Katakpur 2022

19 Katakpur

27.868905 77.159513

Legend  
08 Chila

Google Earth

Image © 2022 Maxar Technologies

100 ft



**Legend**  
08 Chila

20 SahaChokha 2002

20 SahaChokha

Legend

DB Chila

20 SahaChokha 2007


20 SahaChokha

Google Earth

Image © 2022 Maxar Technologies

100 ft





20 SahaChokha 2012

20 SahaChokha

Legend  
08 Chila

Google Earth  
Image © 2022 Maxar Technologies

100 ft





Legend  
08 Chila


20 SahaChokha 2017

20 SahaChokha

Google Earth  
18 July 2022 18:00:00 UTC

100 ft





20 SahaChokha 2022

**Legend**  
08 Chila

20 SahaChokha



Legend  
08 Chila

21 Falendi 2002

21 Falendi

Google Earth

Image © 2022 Max Technologies

80 ft



Legend  
08 Chila

21 Falendi 2007

21 Falendi

Google Earth

Map data © 2022 Maxar Technologies

80 ft

21 Falendi 2012

**Legend**  
📍 08 Chila

📍 21 Falendi


Google Earth

Images © 2022 Maxar Technologies

80 ft







21 Falendi 2017

21 Falendi

Legend  
08 Chila

Google Earth  
TM & © 2022 Mapbox Technologies

80 ft





**Legend**  
08 Chila

21 Falendi 2022

21 Falendi

Google Earth  
Images © 2022 Mapbox, TerraMetrics, etc.

80 ft





Legend  
08 Chila

22 Jhimrawat 2002

27.839065 77.083264

22 jhimrawat

22 Jhimrawat 2002

Google Earth  
Image © 2022 Mapbox Technologies

100 ft



Legend  
08 Chila

22 Jhimrawat 2007

27.889965 77.083264

22 Jhimrawat

08 Chila

Google Earth  
Images © 2022 Mapbox

100 ft





22 Jhimrawat 2012

27.839065 77.983264

22 Jhimrawat

Legend  
08 Chilla

Google Earth  
Image © 2022 Map data © Google

100 ft





**Legend**

📍 08 Chilla

22 Jhimrawat 2017

📍 27.839065 77.083264

📍 22 Jhimrawat

Jhimrawat Road





Legend  
08 Chila

22 Jhimrawat 2022

27.889065 77.083264

22 jhimrawat

08.10.2022 08.10.2022

Google Earth  
Image © 2022 Google

100 ft



Details of action taken by Forest Department on the listed sites. Forest Division Nuh								Annexure-IV	
Sr.No	Location of Site	Description	GPS Cooridantes	Extent of mining	Whether notified under PLPA or Aravali Plantation	Khasra No.	Extent of Loss to vegetational cover	Action taken by department	Remarks
1	2	3	4	5	6	7	8	9	10
1	Palla Illegal Mining Stone	Palla Aravali Plantation and Sec. 4&5	N 28.119195 E 76.990408	Ililgal Mining of stone (one tractor trolley)	PLPA & Aravali Plantaion	39,40,74,99,100- 104,105		--	Vide letter no. 56 dt. 22-05-2022 Range Forest Officer Nuh requestd SHO Nuh to lodge an FIR against offenders
2				Ililgal Mining of stone (one tractor trolley)				--	
3				Ililgal Mining of stone (one tractor trolley)				FOR No 19937/200 dt. 28-04-2016	Prosecution Case has been submitted in The Special Environment Court vide PC no 05 N of 2016-17
4				Ililgal Mining of stone (one tractor trolley)				FOR No 19938/200 dt. 29-04-2016	Prosecution Case has been submitted in The Special Environment Court vide PC no 06 N of 2016-17
5				Ililgal Mining of stone (one tractor trolley)				FOR No 19939/200 dt. 29-04-2016	Prosecution case submitted in special environement court vide PC no 07 N of 2016-17
6				Ililgal Mining of stone (one tractor trolley)				FOR No 19940/200 dt. 29-04-2016	Prosecution Case has been submitted in The Special Environment Court vide PC no 08 N of 2016-17
7				Ililgal Mining of stone (one tractor trolley)				FOR No 19946/200 dt. 30-04-2016	Prosecution Case has been submitted in The Special Environment Court vide PC no 09 N of 2016-17
8				Ililgal Mining of stone (one tractor trolley)				FOR No 19941/200 dt. 29-04-2016	Prosecution Case has been submitted in The Special Environment Court vide PC no 10 N of 2016-17
9				Ililgal Mining of stone (one tractor trolley)				FOR No 19943/200 dt. 30-04-2016	Prosecution Case has been submitted in The Special Environment Court vide PC no 11 N of 2016-17
10				Ililgal Mining of stone (one tractor trolley)				FOR No 19942/200 dt. 30-04-2016	Prosecution Case has been submitted in The Special Environment Court vide PC no 12 N of 2016-17
11	Palla Illegal Mining Stone	Palla Aravali Plantation and Sec. 4&5	N 28.119195 E 76.990408	Ililgal Mining of stone (one tractor trolley)	PLPA & Aravali Plantaion	39,40,74,99,100- 104,105		FOR No 19948/200 dt. 01-05-2016	Prosecution Case has been submitted in The Special Environment Court vide PC no 13 N of 2016-17
12				Ililgal Mining of stone (one tractor trolley)				FOR No 19945/200 dt. 30-04-2016	Prosecution Case has been submitted in The Special Environment Court vide PC no 14 N of 2016-17



Sr.No	Location of Site	Description	GPS Coordinantes	Extent of mining	Whether notified under PLPA or Aravali Plantation	Khasra No.	Extent of Loss to vegetational cover	Action taken by department	Remarks
1	2	3	4	5	6	7	8	9	10
13				Illegal Mining of stone (one tractor trolley)				FOR No 19947/200 dt. 01-05-2016	Prosecution Case has been submitted in The Special Environment Court vide PC no 15 N of 2016-17
14				Illegal Mining of stone (one tractor trolley)				FOR No 19949/200 dt. 02-05-2016	Prosecution Case has been submitted in The Special Environment Court vide PC no 16 N of 2016-17
15				Illegal Mining of stone (one tractor trolley)				FOR No 68/525 dt. 4- 12-2018	Prosecution Case has been submitted in The Special Environment Court vide PC no 01 N of 2019-20
16				Illegal Mining of stone (one tractor trolley)				FOR No 69/525 dt. 5- 12-2018	Prosecution Case has been submitted in The Special Environment Court vide PC no 02 N of 2019-20
17				Illegal Mining of stone (one tractor trolley)				FOR No 73/525 dt. 14-12-2018	Prosecution Case has been submitted in The Special Environment Court vide PC no 04 N of 2019-20
18				Illegal Mining of stone (one tractor trolley)				FOR No 76/525 dt. 21-12-2018	Prosecution Case has been submitted in The Special Environment Court vide PC no 07 N of 2019-20
19				Illegal Mining of stone (one tractor trolley)				FOR No 77/525 dt. 21-12-2018	Prosecution Case has been submitted in The Special Environment Court vide PC no 08 N of 2019-20
20				Illegal Mining of stone (one tractor trolley)				FOR No 01/14 dt. 19-11-2021	Prosecution Case has been submitted in The Special Environment Court vide PC no 35 N of 2022-23
21				Illegal Mining of stone (one tractor trolley)				FOR No 02/14 dt. 19-11-2021	Prosecution Case has been submitted in The Special Environment Court vide PC no 36 N of 2022-23
22	Tapkan Illegal Mining Stone	Tapkan Sec. 38	N 28°09'20" E 76°58'55"	Illegal Mining of stone (one tractor trolley)	Sec. 38			-	vide Letter No. 933 dt. 11-01-2022 DC Nuh and vide Letter No. 934 dt. 11-01-2022 SP Nuh was requested to lodge an FIR against offenders.
23	Tapkan Illegal Mining Stone	Tapkan Sec. 38	N 28°09'20" E 76°58'55"	Illegal Mining of stone (one tractor trolley)	Sec. 38			-	vide Letter No. 935 dt. 11-01-2022 DC Nuh and vide Letter No. 936 dt. 11-01-2022 SP Nuh was requested to lodge an FIR against offenders.
24				Illegal Mining of stone (one tractor trolley)				-	vide Letter No. 964 dt. 21-01-2022 DC Nuh and vide Letter No. 965 dt. 21-01-2022 SP Nuh was requested to lodge an FIR against offenders.
25				Illegal Mining of stone (one tractor trolley)				FOR No 70/525 dt. 10-12-2018	Prosecution Case has been submitted in The Special Environment Court vide PC no 03 N of 2019-20

Sr.No	Location of Site	Description	GPS Coordinates	Extent of mining	Whether notified under PLPA or Aravali Plantation	Khasra No.	Extent of Loss to vegetational cover	Action taken by department	Remarks
1	2	3	4	5	6	7	8	9	10
26				Illegal Mining of stone (one tractor trolley)				FOR No 74/525 dt. 14-12-2018	Prosecution Case has been submitted in The Special Environment Court vide PC no 05 N of 2019-20
27				Illegal Mining of stone (one tractor trolley)				FOR No 75/525 dt. 17-12-2018	Prosecution Case has been submitted in The Special Environment Court vide PC no 06 N of 2019-20
28				Illegal Mining of stone (one tractor trolley)				FOR No 082/525 dt. 05-07-2019	Prosecution Case has been submitted in The Special Environment Court vide PC no 22 N of 2019-20
29				Illegal Mining of stone (one tractor trolley)				FOR No 083/525 dt. 16-08-2019	Prosecution Case has been submitted in The Special Environment Court vide PC no 23 N of 2019-20
30				Illegal Mining of stone (one tractor trolley)				FOR No 084/525 dt. 16-08-2019	Prosecution Case has been submitted in The Special Environment Court vide PC no 24 N of 2019-20
31				Illegal Mining of stone (one tractor trolley)				FOR No 085/525 dt. 26-08-2019	Prosecution Case has been submitted in The Special Environment Court vide PC no 25 N of 2019-20
32				Illegal Mining of stone (one tractor trolley)				FOR No 086/525 dt. 16-08-2019	Prosecution Case has been submitted in The Special Environment Court vide PC no 26 N of 2019-20
33				Illegal Mining of stone (one tractor trolley)				FOR No 092/525 dt. 28-11-2019	Prosecution Case has been submitted in The Special Environment Court vide PC no 27 N of 2019-20
34				Illegal Mining of stone (one tractor trolley)				FOR No 097/525 dt. 11-12-2019	Prosecution Case has been submitted in The Special Environment Court vide PC no 28 N of 2019-20
35				Illegal Mining of stone (one tractor trolley)				FOR No 098/525 dt. 11-12-2019	Prosecution Case has been submitted in The Special Environment Court vide PC no 29 N of 2019-20
36				Illegal Mining of stone (one tractor trolley)				FOR No 099/525 dt. 11-12-2019	Prosecution Case has been submitted in The Special Environment Court vide PC no 30 N of 2019-20
37	Tapkan Illegal Mining Stone	Tapkan Sec. 38	N 28°09'20" E 76°58'55"	Illegal Mining of stone (one tractor trolley)	Sec. 38			FOR No 092/525 dt. 25-11-2019	Prosecution Case has been submitted in The Special Environment Court vide PC no 12 N of 2020-21
38				Illegal Mining of stone (one tractor trolley)				FOR No 097/525 dt. 11-12-2019	Prosecution Case has been submitted in The Special Environment Court vide PC no 13 N of 2020-21



Sr.No	Location of Site	Description	GPS Coordiantes	Extent of mining	Whether notified under PLPA or Aravali Plantation	Khasra No.	Extent of Loss to vegitalational cover	Action taken by department	Remarks
1	2	3	4	5	6	7	8	9	10
39				Illegal Mining of stone (one tractor trolley)				FOR No 098/525 dt. 11-12-2019	Prosecution Case has been submitted in The Special Environment Court vide PC no 14 N of 2020-21
40				Illegal Mining of stone (one tractor trolley)				FOR No 099/525 dt. 11-12-2019	Prosecution Case has been submitted in The Special Environment Court vide PC no 15 N of 2020-21
41				Illegal Mining of stone (one tractor trolley)				FOR No 14/15	Prosecution Case has been submitted in The Special Environment Court vide PC no 16 N of 2020-21
42				Illegal Mining of stone (one tractor trolley)				FOR No 13/15	Prosecution Case has been submitted in The Special Environment Court vide PC no 17 N of 2020-21
43				Tractor Drill Machine 14mX17m=238 M				FOR No 27/15 dt. 01-07-2021	Prosecution Case has been submitted in The Special Environment Court vide PC no 08 N of 2021-22
44				Illegal Mining of stone (one tractor trolley)				FOR No 29/15 dt. 01-07-2021	Prosecution Case has been submitted in The Special Environment Court vide PC no 09 N of 2021-22
45				Drill Machine 9mX8m=72 M2				FOR No. 30/15 dt. 01-07-2021	Prosecution Case has been submitted in The Special Environment Court vide PC no 10 N of 2021-22
46				Illegal Mining of stone (one tractor trolley)				FOR No 80/525	Compensation compounding vide CC No 48 N Of 2019-20 from the offender
47				Illegal Mining of stone (one tractor trolley)				FOR No 72/525	Compensation compounding vide CC No 49 N Of 2019-20 from the offender
48				Illegal Mining of stone (one tractor trolley)				FOR No 81/525	Compensation compounding vide CC No 51 N Of 2019-20 from the offender
49				Illegal Mining of stone (one tractor trolley)				FOR No. 028/015	Compensation compounding vide CC No 31 N Of 2021-22 from the offender
50	Meoli Illegal Mining Stone	Meoli Sec.4&5 and Aravali Plantaion	N 28.05214 E 76.978168	Illegal Mining of stone (one tractor trolley)	PLPA & Aravali Plantaion	187-210		FOR No 011/0553 dt. 04-01-2017	Vide letter no. 36 dt. 08-05-2019 Range Forest Officer Nuh requestd SHO Nuh to lodge an FIR against offenders

Sr.No	Location of Site	Description	GPS Coordiantes	Extent of mining	Whether notified under PLPA or Aravali Plantation	Khasra No.	Extent of Loss to vegetational cover	Action taken by department	Remarks
1	2	3	4	5	6	7	8	9	10
51				Illigal Mining of stone (one tractor trolley)				FOR No. 006/0553	Vide letter no. 37 dt. 08-05-2019 Range Forest Officer Nuh requestd SHO Nuh to lodge an FIR against offenders
52				Illigal Mining of stone (one tractor trolley)				FOR No. 004/0553	Vide letter no. 262 dt. 03-01-2020 Range Forest Officer Nuh requestd SHO Nuh to lodge an FIR against offenders
53				Illigal Mining of stone (one tractor trolley)				FOR No 032/0553	Letter No. 290 dt. 28-01-2020 Written to SHO Nuh for FIR lodge against offender
54				Illigal Mining of stone (one tractor trolley)				FOR No 031/0553	Compensation compounding vide CC No 05 N Of 2017-18 from the offender
55				Illigal Mining of stone (one tractor trolley)				FOR No 042/0553	Compensation compounding vide CC No 17 N Of 2017-18 from the offender
56				Illigal Mining of stone (one tractor trolley)				FOR No 043/0553	Compensation compounding vide CC No 46 N Of 2017-18 from the offender
57				Illigal Mining of stone (one tractor trolley)				FOR No 045/0553	Compensation compounding vide CC No 17 N Of 2018-19 from the offender
58				Illigal Mining of stone (one tractor trolley)				FOR No 046/0553	Compensation compounding vide CC No 24 N Of 2018-19 from the offender
59				Illigal Mining of stone (one tractor trolley)					Compensation compounding vide CC No 45 N Of 2018-19 from the offender
60				Illigal Mining of stone (one tractor trolley)					Compensation compounding vide CC No 46 N Of 2018-19 from the offender
61				Illigal Mining of stone (one tractor trolley)					Compensation compounding vide CC No 57 N Of 2018-19 from the offender
62				Illigal Mining of stone (one tractor trolley)					Compensation compounding vide CC No 58 N Of 2018-19 from the offender



Sr.No	Location of Site	Description	GPS Coordiantes	Extent of mining	Whether notified under PLPA or Aravali Plantation	Khasra No.	Extent of Loss to vegetational cover	Action taken by department	Remarks
1	2	3	4	5	6	7	8	9	10
63	Meoli Illegal Mining Stone	Meoli Sec.4&5 and Aravali Plantaion	N 28.05214 E 76.978168	Ililgal Mining of stone (one tractor trolley)	PLPA & Aravali Plantaion	187-210		FOR No 068/0553	Compensation compounding vide CC No 179 N Of 2018-19 from the offender
64				Ililgal Mining of stone (one tractor trolley)				FOR NO 069/0553	Compensation compounding vide CC No 181 N Of 2018-19 from the offender
65				Ililgal Mining of stone (one tractor trolley)				FOR No 067/0553	Compensation compounding vide CC No 182 N Of 2018-19 from the offender
66				Ililgal Mining of stone (one tractor trolley)				FOR No 066/0553	Compensation compounding vide CC No 183 N Of 2018-19 from the offender
67				Ililgal Mining of stone (one tractor trolley)				FOR No 065/0553	Compensation compounding vide CC No 184 N Of 2018-19 from the offender
68				Ililgal Mining of stone (one tractor trolley)				FOR No 070/0553	Compensation compounding vide CC No 185 N Of 2018-19 from the offender
69	Sadai Illegal Mining Stone	Sadai Aravali Plantaion	N 28.170239 E 76.996975	Ililgal Mining of stone (one tractor trolley)	Aravali Plantaion	195,41 Min		FOR No 031/0534	Letter No. 123 dt. 05-09-2-2019 Written to SHO Nuh for FIR lodge against offender
70				Ililgal Mining of stone (one tractor trolley)				FOR No 026/0534	vide Letter No. 929 dt. 11-01-2022 DC Nuh and vide Letter No. 930 dt. 11-01-2022 SP Nuh was requested to lodge an FIR against offenders.
71				Ililgal Mining of stone (one tractor trolley)					Compensation compounding vide CC No 59 N Of 2020-21 from the offender
72				Ililgal Mining of stone (one tractor trolley)					Compensation compounding vide CC No 01 N Of 2021-22 from the offender
73	Badka Alimuddin Illegal Mining Stone	Badka Alimuddin Sec 4&5 and Aravali Plantaion	N 28.187742 E 77.001730	Ililgal Mining of stone (one tractor trolley)	PLPA & Aravali Plantaion	3,4,6,8,10,20,21, 22,23,35,36,40,8 5-91,107-119			vide Letter No. 505 dt. 06-09-2021 DC Nuh and vide Letter No. 506 dt. 06-09-2021 SP Nuh was requested to lodge an FIR against offenders.
74				Ililgal Mining of stone (one tractor trolley)					vide Letter No. 931 dt. 11-01-2022 DC Nuh and vide Letter No. 932 dt. 11-01-2022 SP Nuh was requested to lodge an FIR against offenders.

Sr.No	Location of Site	Description	GPS Cooridantes	Extent of mining	Whether notified under PLPA or Aravali Plantation	Khasra No.	Extent of Loss to vegitationl cover	Action taken by department	Remarks
1	2	3	4	5	6	7	8	9	10
75				Ililgal Mining of stone (one tractor trolley)					vide Letter No. 349 dt. 26-07-2022 DC Nuh and vide Letter No.350 dt. 26-07-2022 SP Nuh was requested to lodge an FIR against offenders.
76	Badka Alimuuddin Illegal Mining Stone	Badka Alimuuddin Sec 4&5 and Aravali Plantaion	N 28.187742 E 77.001730	Ililgal Mining of stone (one tractor trolley)	PLPA & Aravali Plantaion	3,4,6,8,10,20,21, 22,23,35,36,40,8 5-91,107-119		FOR No 027/534 dt. 2-7-2019	Prosecution Case has been submitted in The Special Environment Court vide PC no 01 N of 2020-21
77				Ililgal Mining of stone (one tractor trolley)				FOR No 029/534	Prosecution Case has been submitted in The Special Environment Court vide PC no 02 N of 2020-21
78				Ililgal Mining of stone (one tractor trolley)				FOR No 011/0534	Compensation compounding vide CC No 80 N Of 2018-19 from the offender
79				Ililgal Mining of stone (one tractor trolley)				FOR No 019/0534	Compensation compounding vide CC No 163 N Of 2018-19 from the offender
80				Ililgal Mining of stone (one tractor trolley)				FOR No 022/0534	Compensation compounding vide CC No 20 N Of 2019-20 from the offender
81				Ililgal Mining of stone (one tractor trolley)				FOR No 023/0534	Compensation compounding vide CC No 21 N Of 2019-20 from the offender
82				Ililgal Mining of stone (one tractor trolley)				FOR No 025/0534	Compensation compounding vide CC No 65 N Of 2019-20 from the offender
83				Ililgal Mining of stone (one tractor trolley)				FOR No 030/0534	Compensation compounding vide CC No 56 N Of 2020-21 from the offender
84				Ililgal Mining of stone (one tractor trolley)				FOR No 028/0534	Compensation compounding vide CC No 57 N Of 2020-21 from the offender
85				Ililgal Mining of stone (one tractor trolley)				FOR No.43/15 dt. 21- 02-2022	Prosecution Case has been submitted in The Special Environment Court vide PC no 12 N of 2021-22
86	Dhulawat Illegal Mining Stone	Dhulawat Sec. 4&5	N 28°12'12" E 77°00'39"	Ililgal Mining of stone (one tractor trolley)	PLPA & Aravali Plantaion	73 Min		FOR No 048/0547	Vide letter No. 208 dt. 27-12-2019 Range Forest Officer Nuh requested SHO Tauru to lodge an FIR against the offenders.



Sr.No	Location of Site	Description	GPS Coordinates	Extent of mining	Whether notified under PLPA or Aravali Plantation	Khasra No.	Extent of Loss to vegetational cover	Action taken by department	Remarks
1	2	3	4	5	6	7	8	9	10
87				Illegal Mining of stone (one tractor trolley)					vide letter No. 36 dt. 20-04-2022 DC Nuh and vide Letter No. 37 dt. 20-04-2022 SP Nuh was requested to lodge an FIR against the offenders.
88				Drill Machine (L- 10Mtr., W-08mtr, Total- 80 M2					Prosecution Case has been submitted in The Special Environment Court vide PC no 25 N of 2020-21
89				Illegal Mining of stone (one tractor trolley)				FOR No 044/0541 dt. 06-07-2021	Vide Letter No. 103 dt. 09-07-2020 Range Forest Officer Nuh requested to SHO Nuh for lodge an FIR against offenders.
90	Silkho Illegal Mining Stone	Silkho Aravali Plantaion	N 28°09'15" E 76°57'58"	Illegal Mining of stone (one tractor trolley)	Aravali Plantaion	92/1 to 97,86 to 91			vide Letter No. 34 dt. 20-04-2022 DC Nuh and vide Letter No.35 dt. 20-04-2022 SP Nuh was requested to lodge an FIR against offenders.
91				Illegal mining 80 M2					Prosecution Case has been submitted in The Special Environment Court vide PC no 33 N of 2021-22
92				Drill Machine (L- 20Mtr., W-16mtr, Total- 320 M2				FOR No 080/0539	Prosecution Case has been submitted in The Special Environment Court vide PC no 20 N of 2020-21
93				Drill Machine (L- 15Mtr., W-19mtr, Total- 285 M2				FOR No 081/0539	Prosecution Case has been submitted in The Special Environment Court vide PC no 21 N of 2020-21
94				Drill Machine (L- 17Mtr., W-14mtr, Total- 238 M2				FOR No 082/0539	Prosecution Case has been submitted in The Special Environment Court vide PC no 23 N of 2020-21
95				Illegal Mining of stone quantity one tractor trolley				FOR No 051/0539	Compensation compounding vide CC No 73 N Of 2018-19 from the offender
96	Ghuspethi Illegal Mining Stone	Ghuspethi Aravali		Drill Machine (L- 17Mtr., W-14mtr, Total- 238 M2	Aravali Plantaion	304-350, 353- 358, 45,37,38-41		FOR No 046/0547	Prosecution Case has been submitted in The Special Environment Court vide PC no 19 N of 2020-21

Sr.No	Location of Site	Description	GPS Cooridantes	Extent of mining	Whether notified under PLPA or Aravali Plantation	Khasra No.	Extent of Loss to vegitationl cover	Action taken by department	Remarks
1	2	3	4	5	6	7	8	9	10
97				Drill Machine (L-17Mtr., W-14mtr, Total- 238 M2				FOR No 047/0547	Prosecution Case has been submitted in The Special Environment Court vide PC no 24 N of 2020-21
98	Bhango Illegal Mining Stone	Bhango Sec. 4&5	N 28°16'36" E 77°00'59"	Drill Machine (L-17Mtr., W-14mtr, Total- 238 M2	PLPA	98-99		FOR No 096/0530	Prosecution Case has been submitted in The Special Environment Court vide PC no 28 N of 2020-21
99	Tusainy Illegal Mining Stone	Tusainy Gair Mumkin Pahad	N27°51'22.29" E 77°10'21.47"	Illigal Mining of stone (one tractor trolly)	Gair Mumkin Pahad	37,38,39			vide Letter No.153-55 dt. 08-12-2020 RFO Punhana requested to SDM Punhana , DSP Punhana and SHO Punhana for lodge an FIR against offenders.
100				Illigal Mining of stone (one tractor trolly)					Vide Letter No. 02-04 dt. 02-06-2020 RFO Punhana requested to SDM Punhana, DSP Punhana and SHO Punhana for lodge an FIR against offenders.
101				Illigal Mining of stone (one tractor trolly)					Vide Letter No.190-192 dt. 20-09-2019 RFO Punhana requested to SDM Punhana, DSP Punhana and SHO Punhana for lodge an FIR against offenders.
102				Illigal Mining of stone (one tractor trolly)					Vide Letter No.256-258 dt. 14-11-2019 RFO Punhana requested to SDM Punhana, DSP Punhana and SHO Punhana for lodge an FIR against offenders.
103	Godhola Illegal Mining Stone	Godhola Gair Mumkin Pahad		Illigal Mining of stone (one tractor trolly)	Gair Mumkin Pahad	40,41,42/16			Vide Letter No.161-163 dt. 08-12-2020 RFO Punhana requested to SDM Punhana, DSP Punhana and SHO Punhana for lodge an FIR against offenders.
104	Luhinga Illegal Mining Stone	Luhinga Aravali Plantation		Illigal Mining of stone (one tractor trolly)	Aravali Plantation	14,14/1,20-22.			Letter No. 74 dt. 29-05-2019 Written to SHO Punhana for FIR lodge against offender
105				Illigal Mining of stone (one tractor trolly)					Vide Letter No.206-209 dt. 25-09-2019 RFO Punhana requested to SDM Punhana, DSP Punhana and SHO Punhana for lodge an FIR against offenders.



Sr.No	Location of Site	Description	GPS Coordiantes	Extent of mining	Whether notified under PLPA or Aravali Plantation	Khasra No.	Extent of Loss to vegetational cover	Action taken by department	Remarks
1	2	3	4	5	6	7	8	9	10
106	Pinangwan Illegal Mining Stone	Pinangwan Sec 4&5 and Aravali Plantation	N- 27053'41.1572 4" E-770 06'29.67984"	Illegal Mining of stone (one tractor trolley)	PLPA and Aravali Plantation	22-24			Letter No. 280 dt. 09-12-2019 Written to SHO Pinangwan for FIR lodge against offender
107	Shah Chokha Illegal Mining Stone	Shah Chokha Arawali		Illegal Mining of stone (one tractor trolley)	Aravali Plantation	69, 70, 20/24, 31, 2, 28, 33/4, 5 to 7			Vide Letter No.186-88 dt. 20-09-2019 RFO Punhana requested to SDM Punhana, DSP Punhana and SHO Punhana for lodge an FIR against offenders.
108				Illegal Mining of stone (one tractor trolley)				FOR No. 004/0555	Compensation compounding vide CC No. 18PN of 2019-20 from the offender
109	Dadoli Illegal Mining Stone	Dadoli Section 4&5 and Gair Mumkin Pahad		Illegal Mining of stone (one tractor trolley)	PLPA and Gair Mumkin Pahad	33-38, 47-52, 118-119		For No.004/06 dt. 18-07-2021	Prosecution Case has been submitted in The Special Environment Court vide PC no 13 Pu of 2021-22
110				Illegal Mining of stone (one tractor trolley)				For No. 003/06 dt. 14-07-2021	Prosecution Case has been submitted in The Special Environment Court vide PC no 15 Pu of 2021-22
111				Illegal Mining of stone (one tractor trolley)				FOR No. 03/11	Compensation compounding vide CC No. 26PN of 2019-20 from the offender
112				Illegal Mining of stone (one tractor trolley)				FOR No. 001/06	Compensation compounding vide CC No. 1PN of 2021-22 from the offender
113	Rephua Illegal Mining Stone	Rephua Arawali Plantation		Illegal Mining of stone (one tractor trolley)	Aravali Plantation	2/9-24, 5/1-4		FOR No. 03/009	Compensation compounding vide CC No. 16PN of 2019-20 from the offender
114	Falandi Illegal Mining Stone	Falandi Gair Mumkin Pahad		Illegal Mining of stone (one tractor trolley)	Gair Mumkin Pahad	72/9		FOR No. 005/0555	Compensation compounding vide CC No. 19PN of 2019-20 from the offender

Sr.No	Location of Site	Description	GPS Coordinates	Extent of mining	Whether notified under PLPA or Aravali Plantation	Khasra No.	Extent of Loss to vegetational cover	Action taken by department	Remarks
1	2	3	4	5	6	7	8	9	10
115	Baghola	Illegal Stone Mining		Small Pits	No PLPA and Only Aravali Plantation & P/L			1. FOR No. 45/19 Dt. 18-04-2022 2. FOR No. 46/19 Dt. 18-04-2022 3. FOR No. 77/530 Dt. 16-12-2020 4. FOR No. 78/530 Dt. 16-12-2020 5. FOR No. 015/527 Dt. 23-04-2018 6. FOR No. 014/527 Dt. 23-04-2018 7. FOR No. 013/527 Dt. 23-04-2018	1. FIR No. 0456 dt.: 03-11-2017 2. Vide letter No. 280 dt. 24-12-2020 RFO F.P. Jhirka requested to SHO F.P.Jhirka for lodge an FIR against offenders. 3. Vide letter No. 299 dt. 12-09-2019 RFO F.P. Jhirka requested to SHO F.P.Jhirka for lodge an FIR against offenders. 4. Vide letter No. 94 dt. 21-05-2019 RFO F.P. Jhirka requested to SHO F.P.Jhirka for lodge an FIR against offenders. 5. Vide letter No. Memo dt. 03-10-2018 RFO F.P. Jhirka requested to SHO F.P.Jhirka for lodge an FIR against offenders.
116	Ghata Samshabad	Illegal Stone Mining		Small Pits	PLPA & Aravali Plantation				1. FIR No. 305 dt. 25-07-2017
117								FOR No. 38/19 Dt. 16-02-2022	Vide letter No. 423 dt. 22-08-2021 RFO F.P. Jhirka requested to SHO F.P.Jhirka for lodge an FIR against offenders.
118								FOR No. 57/19 Dt. 08-09-2022	Vide letter No. 36 dt. 16-04-2019 RFO F.P. Jhirka requested to SHO F.P.Jhirka for lodge an FIR against offenders.
119								FOR No. 58/19 Dt. 08-09-2022	Vide letter No. 173 dt. 19-07-2019 RFO F.P. Jhirka requested to SHO F.P.Jhirka for lodge an FIR against offenders.
120								FOR No. 90/529 Dt. 24-12-2021	Vide letter No. 255 dt. 30-08-2019 RFO F.P. Jhirka requested to SHO F.P.Jhirka for lodge an FIR against offenders.
121								FOR No. 55/529 Dt. 25-06-2021	Vide letter No. 390 dt. 01-11-2019 RFO F.P. Jhirka requested to SHO F.P.Jhirka for lodge an FIR against offenders.



Sr.No	Location of Site	Description	GPS Coordiantes	Extent of mining	Whether notified under PLPA or Aravali Plantation	Khasra No.	Extent of Loss to vegetational cover	Action taken by department	Remarks
1	2	3	4	5	6	7	8	9	10
122								FOR No. 06/530 Dt. 07-08-2018	Vide letter No. 423 dt. 29-11-2019 RFO F.P. Jhirka requested to SHO F.P.Jhirka for lodge an FIR against offenders.
123								FOR No. 08/530 Dt. 28-09-2018	Vide letter No. 598 dt. 06-02-2020 RFO F.P. Jhirka requested to SHO F.P.Jhirka for lodge an FIR against offenders.
124								FOR No. 09/530 Dt. 28-09-2018	Vide letter No. 69 dt. 04-07-2020 RFO F.P. Jhirka requested to SHO F.P.Jhirka for lodge an FIR against offenders.
125								FOR No. 16/530 Dt. 12-03-2019	Vide letter No. 107 dt. 08-08-2020 RFO F.P. Jhirka requested to SHO F.P.Jhirka for lodge an FIR against offenders.
126								FOR No. 20/530 Dt. 02-08-2019	Vide letter No. 142 dt. 10-09-2020 RFO F.P. Jhirka requested to SHO F.P.Jhirka for lodge an FIR against offenders.
127								FOR No. 22/530 Dt. 12-09-2019	Vide letter No. 152 dt. 17-09-2020 RFO F.P. Jhirka requested to SHO F.P.Jhirka for lodge an FIR against offenders.
128								FOR No. 22/530 Dt. 12-09-2019	-
129								FOR No. 25/530 Dt. 02-12-2019	-
130								FOR No. 26/530 Dt. 03-12-2019	-
131	Mahu Sec. 4&5	Illegal Stone Mining		Small Pits	PLPA & Aravali Plantation			FOR No. 51/19 Dt. 12-05-2019	Vide letter No. 186 dt. 06-10-2020 RFO F.P. Jhirka requested to SHO F.P.Jhirka for lodge an FIR against offenders.
132								FOR No. 52/19 Dt. 12-05-2022	Vide letter No. 20 dt. 01-05-2020 RFO F.P. Jhirka requested to SHO F.P.Jhirka for lodge an FIR against offenders.
133								FOR No. 53/19 Dt. 14-05-2022	Vide letter No. 106 dt. 29-11-2017 RFO F.P. Jhirka requested to SHO F.P.Jhirka for lodge an FIR against offenders.
134								FOR No. 54/19 Dt. 24-05-2022	Vide letter No. 170 dt. 02-02-2018 RFO F.P. Jhirka requested to SHO F.P.Jhirka for lodge an FIR against offenders.

Sr.No	Location of Site	Description	GPS Coordinantes	Extent of mining	Whether notified under PLPA or Aravali Plantation	Khasra No.	Extent of Loss to vegetational cover	Action taken by department	Remarks
1	2	3	4	5	6	7	8	9	10
135								FOR No. 59/19 Dt. 08-09-2022	FIR No. 77 dt. 03-03-2018
136								FOR No. 53/529 Dt. 22-06-2021	FIR No. 129 dt. 29-11-2017
137								FOR No. 06/529 Dt. 05-12-2018	FIR No. 78 dt. 04-03-2018
138								FOR No. 08/529 Dt. 20-02-2019	-
139								FOR No. 09/529 Dt. 20-02-2019	-
140								FOR No. 10/529 Dt. 21-02-2019	-
141								FOR No. 12/529 Dt. 12-07-2019	-
142								FOR No. 13/529 Dt. 12-07-2019	-
143								FOR No. 17/529 Dt. 23-11-2019	-
144								FOR No. 18/529 Dt. 02-01-2019	-
145								FOR No. 20/529 Dt. 04-05-2020	-
146								FOR No. 22/529 Dt. 08-06-2020	-
147								FOR No. 23/529 Dt. 05-09-2020	-



Sr.No	Location of Site	Description	GPS Cooridantes	Extent of mining	Whether notified under PLPA or Aravali Plantation	Khasra No.	Extent of Loss to vegetational cover	Action taken by department	Remarks
1	2	3	4	5	6	7	8	9	10
148								FOR No. 24/529 Dt. 06-10-2020	-
149								FOR No. 25/529 Dt. 28-11-2020	-
150	Biwan	Illegal Stone Mining		Small Pits	PLPA & Aravali Plantation			FOR No. 029/530 dt. 09-12-2019	-
151								FOR No. 028/530 dt. 04-12-2019	-
152								FOR No. 027/530 dt. 03-12-2019	-
153								FOR No. 026/530 dt. 03-12-2019	-
154								FOR No. 060/530 dt. 29-08-2020	-
155								FOR No. 061/530 dt. 17-10-2020	-
156								FOR No. 074/530 dt. 02-12-2020	-
157								FOR No. 075/530 dt. 02-12-2020	-
158								FOR No. 050/529 dt. 17-08-2021	-
159								FOR No. 049/529 dt. 16-03-2021	-
160	Hirwari, Bawantheri	Illegal Stone Mining		Small Pits	No PLPA and Only Aravali Plantation & P/L			FOR No. 04/527 dt. 13-12-2017	FIR No. 0456 dt. 03-11-2017

Sr.No	Location of Site	Description	GPS Coordinates	Extent of mining	Whether notified under PLPA or Aravali Plantation	Khasra No.	Extent of Loss to vegetational cover	Action taken by department	Remarks
1	2	3	4	5	6	7	8	9	10
161								FOR No. 02/527 dt. 20-11-2017	-
162	Chittora	Illegal Stone Mining		Small Pits	PLPA and Only Aravali Plantation & P/L			FOR No. 011/529 dt. 20-06-2019	Vide letter No. 72 dt. 25-10-2017 RFO F.P. Jhirka requested to SHO F.P.Jhirka for lodge an FIR against offenders.
163	Jhimrawat	Illegal Stone Mining		Small Pits	PLPA and Only Aravali Plantation & P/L			FOR No. 09/537 dt. 24-04-2018	Vide letter No. 235 dt. 03-10-2018 RFO F.P. Jhirka requested to SHO F.P.Jhirka for lodge an FIR against offenders.
164								FOR No. 011/537 dt. 08-06-2018	Vide letter No. 496 dt. 08-01-2020 RFO F.P. Jhirka requested to SHO F.P.Jhirka for lodge an FIR against offenders.
165								FOR No. 012/537 dt. 13-06-2018	Vide letter No. 186 dt. 06-10-2020 RFO F.P. Jhirka requested to SHO F.P.Jhirka for lodge an FIR against offenders.
166								FOR No. 018/537 dt. 01-10-2018	Vide letter No. 15 dt. 18-04-2022 RFO F.P. Jhirka requested to SHO F.P.Jhirka for lodge an FIR against offenders.
167								FOR No. 019/537 dt. 01-10-2018	Vide letter No. 428 dt. 07-02-2022 RFO F.P. Jhirka requested to SHO F.P.Jhirka for lodge an FIR against offenders.
168								FOR No. 021/537 dt. 16-01-2019	Vide letter No. 26 dt. 28-04-2022 RFO F.P. Jhirka requested to SHO F.P.Jhirka for lodge an FIR against offenders.
169								FOR No. 022/537 dt. 17-01-2019	-
170								FOR No. 023/537 dt. 24-01-2019	-
171								FOR No. 024/537 dt. 24-01-2019	-
172								FOR No. 025/537 dt. 25-01-2019	-
173								FOR No. 026/537 dt. 26-01-2019	-



Sr.No	Location of Site	Description	GPS Coordiantes	Extent of mining	Whether notified under PLPA or Aravali Plantation	Khasra No.	Extent of Loss to vegitalational cover	Action taken by department	Remarks
1	2	3	4	5	6	7	8	9	10
174								FOR No. 045/537 dt. 05-11-2019	-
175								FOR No. 046/537 dt. 16-11-2019	-
176								FOR No. 060/537 dt. 15-01-2020	-
177								FOR No. 063/537 dt. 01-02-2020	-
178								FOR No. 068/549 dt. 28-11-2020	-
179								FOR No. 069/549 dt. 02-12-2020	-
180								FOR No. 032/18 dt. 16-09-2021	-
181								FOR No. 039/18 dt. 08-12-2021	-
182								FOR No. 040/18 dt. 08-12-2021	-
183								FOR No. 093/18 dt. 18-04-2022	-
184								FOR No. 094/18 dt. 18-04-2022	-
185								FOR No. 095/18 dt. 20-04-2022	-
186								FOR No. 096/18 dt. 25-04-2022	-

Sr.No	Location of Site	Description	GPS Coordiantes	Extent of mining	Whether notified under PLPA or Aravali Plantation	Khasra No.	Extent of Loss to vegitalational cover	Action taken by department	Remarks
1	2	3	4	5	6	7	8	9	10
187								FOR No. 097/18 dt. 25-04-2022	-
188								FOR No. 098/18 dt. 27-04-2022	-
189								FOR No. 099/18 dt. 27-04-2022	-
190								FOR No. 0100/18 dt. 27-04-2022	-
191								FOR No. 002/20 dt. 17-05-2022	-
192								FOR No. 003/20 dt. 17-05-2022	-
193								FOR No. 007/20 dt. 09-08-2022	-
194								FOR No. 008/20 dt. 05-09-2022	-
195								FOR No. 009/20 dt. 05-09-2022	-
196								FOR No. 010/20 dt. 06-09-2022	-
197								FOR No. 011/20 dt. 07-09-2022	-
198	Shekhpur	Illegal Stone Mining		Small Pits	PLPA and Only Aravali Plantation & P/L			FOR No. 048/537 dt. 02-12-2019	Vide letter No. 20 dt. 01-05-2020 RFO F.P. Jhirka requested to SHO F.P.Jhirka for lodge an FIR against offenders.
199								FOR No. 064/537 dt. 03-02-2020	-



Sr.No	Location of Site	Description	GPS Coordiantes	Extent of mining	Whether notified under PLPA or Aravali Plantation	Khasra No.	Extent of Loss to vegetational cover	Action taken by department	Remarks
1	2	3	4	5	6	7	8	9	10
200								FOR No. 061/549 dt. 05-06-2020	-
201								FOR No. 038/18 dt. 29-11-2021	-
202								FOR No. 030/18 dt. 14-09-2021	-
203								FOR No. 032/18 dt. 16-09-2021	-
204								FOR No. 037/18 dt. 29-11-2021	-
205								FOR No. 042/18 dt. 31-12-2021	-
206								FOR No. 043/18 dt. 31-12-2021	-
207								FOR No. 001/20 dt. 17-05-2022	-
208								FOR No. 012/20 dt. 09-09-2022	-
209								FOR No. 013/20 dt. 09-09-2022	-

  
 Divisional Forest Officer,  
 Nuh

# Détails of action by Forest Department on the listed sites (Faridabad District)

Annexure - IV

Sr. No.	Location of site	Description	GPS Coordinates	Extent of mining	Whether notified under PLPA or Aravalli Plantation	Khasra No.	Extent of Loss of vegetational cover	Action taken by the Department	Remarks
1	Ankhir PLPA sec 4&5	Illegal mining found in village Ankhir at the time of patrolling	----	----	PLPA section 4 and 5 of 1900			FOR No. 001/0476 dated 17-5-2018	Realised compensation
2	Anagpur PLPA sec 4&5	Illegal cutting of trees and illegal mining	28 27 55.23 77 16 58.15	900 cum	PLPA section 4 and 5 of 1900	1374		FOR No. 076/0452 dated 18-1-2019	Prosecution case has been filed in Spl. Environment Court, Faridabad
3	Mewla Maharajpur PLPA sec 4&5	Illegal cutting of trees and illegal mining	28 26 18.01 77 16 15.02	2 acre	PLPA section 4 and 5 of 1900			FOR No. 078/0452 dated 7-2-2019	Prosecution case has been filed in Spl. Environment Court, Faridabad
4	Mewla Maharajpur PLPA sec 4&5	Illegal mining found in village Ankhir at the time of patrolling	28 26 18.01 77 16 15.02	2 acre	PLPA section 4 and 5 of 1900			FOR No. 0452/080 dated 15-2-2019	Prosecution case has been filed in Spl. Environment Court, Faridabad
5	Ankhir PLPA sec 4&5	Illegal mining and constuction of boundary wall	28 25 45.02 77 16 9.01	90 sqm	PLPA section 4 and 5 of 1900			FOR No. 031/0476 dated 22-6-2020	Prosecution case has been filed in Spl. Environment Court,
6	Ankhir PLPA sec 4&5	Illegal mining and constuction of boundary wall	28 25 58.02 77 17 2.01	4557 sq m	PLPA section 4 and 5 of 1900			FOR No. 010/0453 dated 17-11-2020	Prosecution case has been filed in Spl. Environment Court, Faridabad





	Ankhir PLPA sec 4&5	Illegal mining and constuction of boundary wall	28 25 43.01 77 16 12.01	1342 sqm	PLPA section 4 and 5 of 1900			FOR No. 011/0453 dated 24-11-2020	Prosecution case has been filed in Spl. Environment Court, Faridabad
8	Anagpur PLPA sec 4&5	Truck is seized for carriage of stones for mines	28 27 1.08 77 16 29.89	----	PLPA section 4 and 5 of 1900	53		FIR No. 211 dated 12- 4-2019 has been lodged against the	----
9	Anagpur PLPA sec 4&5	Ililgal cutting of trees, illegal mining and construction of old boundary wall.	28 26 39.56 77 16 35.97	1906 sqm	PLPA section 4 and 5 of 1900	54, 55, 56		FIR No. 541 dated 31- 8-2021 has been lodged against the violators -	----

Endst. No: 897

Dated: 24-11-2022

DCF, FARIDABAD

A copy is forwarded to CCF, SC, Gurugram for information and further necessary action.

DCF, FARIDABAD



# Haryana Forest Department

Dy. Conservator of Forest, Gurugram, Sohna Road, Gurugram

Telephone No. 0124-2322057, Email- [dfogurugram1@gmail.com](mailto:dfogurugram1@gmail.com)

No. 1663-27

Dated 24/11/2022

To,


Chief Conservator of Forest,  
South Circle, Gurugram

**Subject:-** Constitution of joint committee in compliance of direction of Hon'ble NGT in OA No. 362/2022 (Aravalli Bachao Citizen Movement Vs. Uol & Ors.

.....0.....

With reference to the subject cited above, the action taken report of Gurugram Division regarding illegal mining in the Aravalli area is hereby sent in the prescribed Performa for further necessary action.

Enclosed/above

  
Dy. Conservator of Forest,  
Gurugram

24/11



**Detail of action taken by Forest department**

Sr. No.	Location of Site	Description	GPS Coordinates	Extent of mining	Whether notified under PLPA or Aravalli Plantation	Khasra No.	Extent of loss to vegetational cover	Action taken by department.	Remarks
1	Abheypur PLPA -1900, Sec. 4&5	700 M2 (Mitti uthai)	28°17'47.32"N 77°7'57.65"E	700.00 Sqmts.	PLPA	32, 33	700 M2 (Mitti uthai)	FOR No. 024/0498, Dt. 14-03-2020, Sohna Range PC Case no. 2-S/2020-21	SEC Court Case No. 47/20
2	Damdama PLPA -1900, Sec. 4&5	Total Area 23x27= 621 M2	28. 309873N 77.127202E	621.0 Sqmts	PLPA	22, 23	621 M2	FOR No.045/0496 14-10-2020	PC-8-S/2020-21
3	Rithoj Aravalli Plantation Area	Total Area 600 M2 (Mitti uthai)	28. 349516N 77.108847E	600.0 Sqmts.	Aravalli Plantation Area	44	Total Area 600 M2 (Mitti uthai)	FOR No.053/0496 17-05-2021	PC.13-S/2021-22
4	Kadarpur PLPA -1900, Sec. 4&5	Total Area 25x20=500 M2 (Mitti uthai)	28. 390971N 77. 10924E	500.0Sqmts.	PLPA	29	Total Area 25x20=500 M2 (Mitti uthai)	FOR No.024/0496 02-04-2019	PC. 3-S/2019-20
5	Raisina Retreat PLPA-1900, Sec. 4/5 Farm No. A-33B	Total Area 15x5= 45 M2 (Mining Stone)	28°19'3.10"N 77°1'11.57"E	45.0Sqmts.	PLPA	32	Total Area 15x5= 45 M2 (Mining Stone)	FOR No.059/0500 20-02-2021	PC.13-S/2020-21 & Police Station Bhondsi, FIR No. 0036 dated: 23-
6	Bhondsi PLPA -1900, Sec. 4&5	Total Area 15x10=150 M2 (Mitti uthai)	28. 363884N 77. 102541E	150.0Sqmts.	PLPA	113	Total Area 15x10=150 M2 (Mitti uthai)	FOR No.026/0496 08-05-2019	PC. 4-S/2019-20
7	Rithoj PLPA-1900, Sec. 4/5	Total Area 70x15=1050 M2 (Mitti uthai)	28. 357366N 77. 103674E	1050.0Sqmts.	PLPA	17, 18 & 25	Total Area 70x15=1050 M2 (Mitti uthai)	FOR No.029/0496 24-06-2019	PC. 5-S/2019-20
8	Schjawas Aravalli Plantation Area	Total Area 800m+1058m= 1858 M2 (Mitti uthai)	28. 341009N 77. 111016E	1858.0Sqmts.	Aravalli Plantation Area	33	Total Area 800m+1058m= 1858 M2 (Mitti uthai)	FOR No.044/0496 14-10-2020	PC.9-S/2020-21
9	Behlpa Aravalli Plantation Area	Total Area 4267 M2	28. 327351N 77. 113276E	4267.0Sqmts.	Aravalli Plantation Area	17, 18	Total Area 4267 M2	FOR No.037/0496 20-01-2020	PC.4-S/2020-21
10	Rithoj PLPA-1900, Sec. 4/5	Total Area 20x5=100 M2 20x5=100 M2 Total =200 M2 (Mitti uthai)	28. 361915N 77. 10315E	200.0Sqmts.	PLPA	7	Total Area 20x5=100 M2 20x5=100 M2 Total =200 M2 (Mitti uthai)	FOR No.022/0497 23-08-2019	PC.8-S/2019-20
11	Gairturbass PLPA-1900, Sec. 4/5 & Aravalli Plantation Area	Total Area 6x5= 30 M2 (Mitti uthai)	28.350911N 76.995780E	30.0Sqmts.	PLPA & Aravalli Plantation Area	138	Total Area 6x5= 30 M2 (Mitti uthai)	FOR No.049/0497 16-11-2020	PC.10-S/2020-21
12	Gairturbass Aravalli Plantation Area	Total Area 6x8= 48 M2 13x10= 130 M2 5x4= 20 M2 Total = 198M2	28.325876N 77.007945E	20.0Sqmts.	Aravalli Plantation Area	192	Total Area 6x8= 48 M2 13x10= 130 M2 5x4= 20 M2 Total = 198M2	FOR No.081/0497 09-12-2020	PC.11-S/2020-21
13	Gairturbass Aravalli Plantation Area	Total Area 457 M2 (Mining Stone)	28.338314N 77.007669E	457.0Sqmts.	Aravalli Plantation Area	156	Total Area 457 M2 (Mining Stone)	FOR No.087/0497 08-06-2021	PC.4-S/2021-22
14	Gairturbass Aravalli Plantation Area	Total Area 185 M2 (Mining Stone)	28.331294N 77.000871E	185.0Sqmts.	Aravalli Plantation Area	163	Total Area 185 M2 (Mining Stone)	FOR No.021/0506 25-07-2022	PC Case is to be filed before SEC, Faridabad

Dy. Conservator of Forest  
Gurugram

24/11

From

**The Mining Officer,  
Department of Mines & Geology,  
Gurugram**

To

**The Chairperson –cum- Chief Conservator  
Forest Deptt. , Gurugram.**

Memo No. 1882

Dated : 24-11-2022

**Subject :- Intimation regarding field/ site visit in the matter of OA No. 362/2022  
titled as Aravali Bacho Citizens Movement V/s Union of India & Ors.**



On the subject noted above .

It is stated that Mining Deptt. is vigilant in the areas i.e. Faridabad, Nuh & Gurugram where mining has been prohibited by the order of Hon'ble Supreme Court of India. Where ever during regular patrolling or vide complaints received through informers/ general public or regular vigil by the checking team of the department, appropriate action is being undertaken.

- As per the available record the number of complaints regarding illegal mining/ transportation received through web portal/ informers , general public or Suo Moto by Mining Department is 164 which are registered into FIR's (107 in district Nuh & 57 in district Gurugram) .
- In case of Illegal transportation of mineral whenever such incidents of illegal transporting vehicles were either challaned or where the concerned violators did not present themselves before the authorities for deposition of amount of challan such cases were filed in the court having jurisdiction. As far as the FIR concerned to illegal transportation of mineral total 65 FIR's (41 FIR in district Gurugram and 24 FIR in district Nuh ) were lodged in concerned Police Station .



- The FIR's registered of such matter of illegal mining is 99 in number (83 FIR in district Nuh and 16 FIR's in district Gurugram) . The FIR registered w.r.t illegal mining is enclosed as Annexure "A".
- 14 sites (in district Gurugram and Nuh) have been already covered in the 16 sites visited by the committee as submitted by the petitioner .
- The number of site besides the site of petitioner is 38 in number (37 in district Nuh and 01 in district Gurugram.)
- The details and the action taken of 20 sites visited out of such 38 sites is submitted as annexure "B".
- It is further submitted that most of the sites now do not have incident of illegal mining by the locals as most of the places marked/ highlight in the form of paint by the special branch of police (AVT, Rojka Meo). If any fresh mining is being done it will get noticed.
- The marks which have been put on each site by AVT for monitoring incidents of mining if any are enclosed as annexure 'C'.
- Google earth imaginaries has been taken from 2002 to 2022(in the gape of every five years) of 20 sites visited by the committee.(attached as Annexure D)

  
**Mining Officer,**  
**Deptt. of Mines & Geology,**  
**Gurugram** 

## Detail of All Complaints Forwarded to Police w.r.t. Illegal mining

Sr. No.	FIR No.	Date	Police Station	Place of Action Taking
1	6	04.01.2020	Sadar Nuh	Alalpur
2	189	18.09.2017	Rojka Meo	Badka
3	363	09.10.2018	Ferozepur Jhirka	Bamantheri
4	252	12.06.2019	Ferozepur Jhirka	Bhagola
5	363	09.10.2018	Ferozepur Jhirka	Bhagola
6	464	06.09.2019	Sadar Tauru	Bhangon
7	20	19.01.2017	Sadar Tauru	Bhangon
8	36	22.01.2020	Ferozepur Jhirka	Biwan
9	523	10.10.2019	Sadar Tauru	Cheela
10	524	10.10.2019	Sadar Tauru	Chhajupur
11	343	08.09.2018	Sadar Tauru	Chhajupur
12	149	01.05.2018	Sadar Tauru	Chhajupur
13	91	21.03.2018	Sadar Tauru	Chhajupur
14	479	28.12.2017	Sadar Tauru	Chhajupur
15	74	03.03.2017	Sadar Tauru	Chhajupur
16	293	03.07.2019	Ferozepur Jhirka	Chittora
17	26	15.02.2021	Pinagwa	Dadoli Kalan
18	156	12.06.2019	Pinagwa	Dadoli Kalan
19	16	31.01.2021	Pinagwa	Dadoli Kalan
20	260	14.11.2017	Pinagwa	Dadoli Kalan
21	6	04.01.2020	Sadar Nuh	Devla nangli
22	55	01.02.2017	Sadar Nuh	Devla nangli
23	587	25.11.2019	Sadar Tauru	Dhulawat
24	259	13.11.2017	Pinagwa	Falendi
25	130	11.06.2017	Pinagwa	Falendi
26	151	07.06.2018	Punhana	Gadola
27	386	16.10.2017	Punhana	Gadola
28	413	12.11.2018	Ferozepur Jhirka	Ghata Samsabaad
29	174	12.05.2017	Sadar Tauru	Gudha/ Ord. Clay
30	76	08.03.2017	Sadar Tauru	Guspethi
31	363	09.10.2018	Ferozepur Jhirka	Hirwari
32	26	15.02.2021	Pinagwa	Jhimrawat
33	172	27.06.2019	Pinagwa	Jhimrawat
34	173	27.06.2019	Pinagwa	Jhimrawat
35	73	08.03.2019	Pinagwa	Jhimrawat
36	235	12.11.2018	Pinagwa	Jhimrawat
37	20	03.02.2018	Pinagwa	Jhimrawat
38	62	11.04.2017	Rojka Meo	Khanpur
39	197	28.08.2017	Pinagwa	Khajali Kalan
40	280	27.06.2019	Ferozepur Jhirka	Khedli Kalan
41	293	30.05.2019	Sadar Tauru	Kota Khandewala
42	287	28.05.2019	Sadar Tauru	Kota Khandewala
43	369	20.09.2018	Sadar Tauru	Kota Khandewala
44	215	22.06.2018	Sadar Tauru	Kota Khandewala
45	236	12.11.2018	Pinagwa	Kutakpur
46	17	31.01.2018	Pinagwa	Kutakpur
47	130	11.06.2017	Pinagwa	Kutakpur
48	152	07.06.2018	Punhana	Lohigiya Kalan
49	15	13.01.2021	Ferozepur Jhirka	Mahu
50	303	22.05.2018	Sadar Nuh	Meoli
51	678	20.08.2019	Sadar Nuh	Palla
52	472	07.06.2019	Sadar Nuh	Palla



53	75	06.02.2018	Sadar Nuh	Palla
54	472	23.12.2017	Sadar Tauru	Panchgaon
55	288	28.05.2019	Sadar Tauru	Panchgaon
56	175	23.05.2018	Sadar Tauru	Panchgaon
57	140	25.04.2018	Sadar Tauru	pathuka
58	77	08.03.2017	Sadar Tauru	pathuka
59	292	29.05.2019	Sadar Tauru	Pipaka
60	78	08.03.2017	Sadar Tauru	pipaka
61	565	08.11.2019	Sadar Tauru	Pipaka -Pathuka
62	458	12.11.2018	Sadar Tauru	Pipaka -Pathuka
63	455	10.11.2018	Sadar Tauru	Pipaka -Pathuka
64	16	31.01.20218	Pinagwa	Rahpula
65	16	31.01.20218	Pinagwa	Raniyala
66	155	12.06.2019	Pinagwa	Raziala Patakpur
67	68	09.02.2017	Sadar Nuh	Sadai
68	26	15.02.2021	Pinagwa	Sahchokha
69	236	12.11.2018	Pinagwa	Sahchokha
70	17	31.01.2018	Pinagwa	Sahchokha
71	130	11.06.2017	Pinagwa	Sahchokha
72	280	27.06.2019	Ferozepur Jhirka	Shekhpur
73	6	04.01.2020	Sadar Nuh	Sikhrawa
74	22	15.01.2020	Sadar Tauru	Silkho , Noorpur
75	91	21.03.2018	Sadar Tauru	Sundh
76	508	19.06.2019	Sadar Nuh	Tapakan
77	151	07.06.2018	Punhana	Tuseni
78	387	16.10.2017	Punhana	Tuseni
79	64	07.04.2018	Bichore	Jakhokhar
80	101	06.07.2017	Bichore	Jakhokhar
81	124	19.03.2021	Ferozepur Jhikra	Nangal Basai Mev
82	131	22.03.2021	Ferozepur Jhikra	Nangal Basai Mev
83	134	23.03.2021	Ferozepur Jhikra	Ghata Samsabaad
84	294	28.11.2018	Bhondsi	Raiseena Crusher
85	32	10.02.2020	Bhondsi	Rithoj
86	102	21.05.2020	Bhondsi	Raiseena
87	120	10.06.2020	Bhondsi	Raiseena
88	133	29.06.2020	Bhondsi	Raiseena Crusher
89	221	19.08.2022	Bhondsi	Sehjaswas
90	185	29.08.2020	DLF phase 1	Bandwari
91	75	01.03.2020	Bilaspur	utton
92	218	20.06.2021	Bilaspur	utton
93	353	09.06.2017	Bilaspur	Pandala
94	132	21.03.2020	Bilaspur	Gartpur bas
95	167	30.04.2022	Bilaspur	Pandala
96	242	22.06.2022	Badsapur	Gairtpur bas
97	307	02.08.2019	Kherki Daula	Baar Gujar, Noranpur
98	368	09.09.2019	Kherki Daula	Sikhopur
99	60	27.02.2020	Kherki Daula	Kherki Daula

## Detail of Site visit by Committee Members of illegal mining in Distt. Gurugram and Nuh on dt. 18 Nov., 22 Nov/2022

Sr. No.	Location of site	Description	GPS Coordinates	Extent of Mining area	Whether such mining has been done before or after prohibition order	whether any fresh sign of mining	Quantum of mininig	Loss to State Exchequer	Action taken by department	Remarks
1	Pipaka (Tauru)	It is pertinent to mention here that in village Pipaka mining lease was operated by M/s Gurugram Mineral , 30, Ishwar nagar New Delhi used to extract stone	28.215595 77.047947	----	---	No	----	---	FIR No. 78 of 2017 & FIR No. 292 of 2019 lodged in P.S. Sadar Tauru.	On the day of visit no fresh mining was found
2	Patuka	It is pertinent to mention here that in village Patuka mining lease was operated by M/s Gurugram Mineral , 30, Ishwar nagar New Delhi used to extract stone	28.215671 77.047797	----	---	No	----	---	FIR No. 77 of 2017 & FIR No. 140 of 2018 lodged in P.S. Sadar Tauru.	On the day of visit no fresh mining was found
									FIR No. 455, 458 of 2018 & FIR 565/2019 were also lodged in P.S. Sadar Tauru of village Pipaka, Patuka	On the day of visit no fresh mining was found
3	Chajjupur	It is pertinent to mention here that in village Chajjupur mining lease was operated by M/s Rajinder Dhingra & Asso., 3/51, Shivaji Nagar, Gurugram used to extract China Clay, Quartzite and Stone	28.23411 77.009657	--	---	No	---	---	FIR No. 74, 479/2017 and FIR No. 91, 149 , 343 of 2018 & 524 of 2019 were lodged in P.S. Sadar Tauru	On the day of visit no fresh mining was found



4	Soondh	It is pertinent to mention here that in village Soondh by M/s Abdul Razak & Asso. R/o Village Padheni Tehsil Tauru use to extract China Clay, Ord. Sand , Stone.	28.245707 77.015142	--	---	No	---	---	FIR No. 91 of 2018 was lodged in P.S. Sadar Tauru	On the day of visit no fresh mining was found
5	Bhango	It is pertinent to mention here that in village Bhango by M/s Shiv Ekta Mines Village Bhango Tehsil Tauru, use to extract China Clay, Ord. Sand , Stone, Quartzite	28.284556 77.017193	--	---	No	---	---	FIR No. 20 of 2017, 464 of 2019 were lodged in P.S. Sadar Tauru	On the day of visit no fresh mining was found
6	Ghuspathi	It is pertinent to mention here that in village Patuka mining lease was operated by M/s Gurugram Mineral , 30, Ishwar nagar New Delhi used to extract stone	28.209435 77.023799	--	---	No	---	---	FIR No. 76 of 2017 was lodged in P.S. Sadar Tauru	On the day of visit no fresh mining was found
7	Panchgaon	It is pertinent to mention here that in village Panghgaon mining lease was operated by M/s Gupta & Co. behind PNB, Qutuabpur Rewari stone used to extrtact China Clay, Quartzite & Stone	28.175622 76.986671	----	---	No	----	---	FIR No. 472 of 2017 , 175 of 2018 & 288 of 2019 lodged in P.S. Sadar Tauru.	On the day of visit no fresh mining was found
8	Chilla	It is pertinent to mention here that in village Chilla mining lease was operated by M/s Gupta & Co. behind PNB, Qutuabpur Rewari stone used to extrtact China Clay, Quartzite & Stone	28.168594 76.972073	----	---	No	----	---	FIR No. 523 of 2019 lodged in P.S. Sadar Tauru.	On the day of visit no fresh mining was found

  
**Mining Officer**  
 Deptt. of Mines & Geology,  
 GURUGRAM

9	Silkho	It is pertinent to mention here that in village Silkho mining lease was operated by M/s Ashok Bhasin F-11, Kirti Nagar, New Delhi used to extract Silica Sand & Stone.	28.156121 76.968258	----	---	No	----	---	FIR No. 22 of 2020 lodged in P.S. Sadar Tauru.	On the day of visit no fresh mining was found
10	Tapkan	It is pertinent to mention here that in village Tapkan mining lease was operated by M/s Satish & Co. Goyal Bhawan, Tauru used to extract China Clay, Quartzite & Stone	28.145939 76.978346	----	---	No	----	---	FIR No. 508 of 2019 lodged in P.S. Sadar Nuh .	On the day of visit no fresh mining was found
11	Badka Alamudeen	It is pertinent to mention here that in village Badda Alimudeen mining lease was operated by M/s Surjeet Araora & Asso. , Anand Nikete R/o Sohna used to extract China Clay, Quartzite & Stone	28.187224 77.001748	----	---	No	----	---	FIR No. 189 of 2017 lodged in P.S. Rojka Meo	On the day of visit no fresh mining was found
12	Sadai	It is pertinent to mention here that in village Sadai local villagers used to extract stone for domestic use. However checking team of this office is vigilant and whenever such cases of illegal mining is noticed, an FIR is lodged in concerned Police Station .	28.17033 76.997459	----	---	No	----	---	FIR No. 68 of 2017 lodged in P.S. Sadar Nuh	On the day of visit no fresh mining was found



13	Khanpur	It is pertinent to mention here that in village Khanpur local villagers used to extract stone for domestic use. However checking team of this office is vigilant and whenever such cases of illegal mining is noticed, an FIR is lodged in concerned Police Station .	28.193596 77.092216	----	---	No	----	---	FIR No. 62 of 2017 lodged in P.S. Rojka Meo	On the day of visit no fresh mining was found
14	BarGujjar	It is pertinent to mention here that in village Bar- Gujjar mining lease was operated by M/s Iswar Mineral, 30 Ishwar Nagar, New Delhi used to extract China Clay and Stone	28.335495 76.983343	----	---	No	----	---	FIR No. 307 of 2019 lodged in P.S. Kheri Daula	On the day of visit no fresh mining was found
15	Kharak Jalalpur / Kharak Sohna Behind ITC Hotel	It is pertinent to mention here that in village Jalalpur Sohna mining lease was operated by Lal Chand S/o Lekh Ram up to 06.07.2001 & Ravinder Kumar Makkar S/o Sh. Amir Chand Makkar. Thereafter, local villagers used to extract sand/ silica sand	28.309277 76.994271	----	---	No	----	---	An FIR was ( FIR no. 320 dt 23.10.2020 in P.S Sadar Tauru) , FIR 390 of 18.09.2022	On the day of visit no fresh mining was found however on dt. 18.09.2022 one tractors who was indulge in illegal mining was seized in Mohamadpur Ahir Chowki and An FIR No 390 dt. 18.09.2022 was also lodged in P.S. Sadar Tauru.
16	Kota Khandewala	It is pertinent to mention here that in village Kota Khandewala mining lease was operated by M/s PCL Minerals 30, Ishwar Nagar, New Delhi used to extract China Clay, Quartized, & Stone.	28.326902 76.977879	----	---	No	----	---	FIR No. 369, 215 /2018 & 287, 293 / 2019 in P.S Sadar Tauru	On the day of visit no fresh mining was found

  
**Mining Officer**  
 Deptt. of Mines & Geology  
 GURUGRAM


17	Gadhola	It is pertinent to mention here that in village Gadhola local villagers used to extract stone for domestic use. However checking team of this office is vigilant and whenever such cases of illegal mining is noticed, an FIR is lodged in concerned Police Station .	27.855002 77.17165	----	---	No	----	---	FIR No. 386 /2017 & 151 / 2018 in P.S Punhana	On the day of visit fresh sign of tractor was found and 10 MT loose/ broken stone was found at one site. Some time local villagers used to extract Stone for domestic use.
18	Tussani	It is pertinent to mention here that in village Tussani local villagers used to extract stone for domestic use. However checking team of this office is vigilant and whenever such cases of illegal mining is noticed, an FIR is lodged in concerned Police Station .	27.86397 77.165031	----	---	No	----	---	FIR No. 387 /2017 & 151 / 2018 in P.S Punhana	On the day of visit no fresh mining was found
19	Kutukpur	It is pertinent to mention here that in village Kutukpur local villagers used to extract stone for domestic use. However checking team of this office is vigilant and whenever such cases of illegal mining is noticed, an FIR is lodged in concerned Police Station .	27.868905 77.159513	----	---	No	----	---	FIR No. 130 /2017 & 17, 236 /2018 P.S Pinagwa	On the day of visit no fresh mining was found



20	Shahchokha	It is pertinent to mention here that in village Shahchokha local villagers used to extract stone for domestic use. However checking team of this office is vigilant and whenever such cases of illegal mining is noticed, an FIR is lodged in concerned Police Station .	27.874572 77.156492	----	---	No	----	---	FIR No. 130 /2017 & 17, 236 /2018 & 26/2021 P.S Pinagwa	On the day of visit fresh sign of tractor was found. No loose / broken stone was found at the site. Some time local villagers used to extract stone for domestic use.
21	Falandi	It is pertinent to mention here that in village Falandi local villagers used to extract stone for domestic use. However checking team of this office is vigilant and whenever such cases of illegal mining is noticed, an FIR is lodged in concerned Police Station .	27.875465 77.153392	----	---	No	----	---	FIR No. 130, 259 of 2017 in P.S Pinagwa	On the day of visit no fresh mining was found
22	Jhimrawat	It is pertinent to mention here that in village Jhimarawat local villagers used to extract stone for domestic use as well as commercial purpose. However checking team of this office is vigilant and whenever such cases of illegal mining is noticed, an FIR is lodged in concerned Police Station .	27.889065 77.08264	----	---	No	----	---	FIR No. 20, 235 of 2018 73,172,173 / 2019 & 26/2021 in P.S Pinagwa	On the day of visit fresh sign of tractor and illegal mining of stone was found. 20 MT loose / broken stone was found at the site.



गाना खनक जिलापुर  
खान नं०।





भाना सदर तान्ड  
गांव रखरख जलानपुर  
खान न. 02

<https://web.whatsapp.cc>



9/6/2022, 3:15 AM





Hp Perdeep  
today at 02:30



# भाना सर ताबड़ गांव हारोडा








Ct

8/24/2022 at 1:45 AM



आचार्य जयप्रकाश

राज बडका आचार्य मुदीन





You

8/1/2022 at 5:05 AM



श्रीनासादर नैत  
शांति हफ्दना



Tapkan no 05

0:33

0:31





You  
today at 11:25 PM



भाजा सार नूह  
गांव पल्ला




4 of 20

प्रल्ला खान न० - ०१



मानासर तावट


गणेश सिलखा



सिलखा खान न.० ०१



ગાંધી સર તાલુકા  
ગાંધી પંચગાવાં



પંચગાવાં સ્થાન નં - ૦૧



Ct

8/26/2022 at 12:56 AM



सोलका खान न० १

धानासर  
ताबडू

गांव सोलाका







Ct

8/25/2022 at 2:16 AM



धाना सदर ताबदू  
गान पुलानट

I





Ct

8/26/2022 at 2:56 AM



धुसपैठी खान नं ०१  
गांव धुसपैठी  
मोना सर तागडू







Dharmpal

8/3/2022 at 1:32 AM



भाना सदर ताबडू  
गांव हज्जपुर



हज्जपुर खान नं० - ०१

0:16

0-



Hc

today at 3:22 AM



# धाना पुन्हा गांव लूहिगा कला





भाना नगीना



गांव केंसाली







Dharmpal

8/4/2022 at 2:36 AM



श्रीना जदरमान्ड  
BSE



BSF खाने नं - 01

0:16

n



## **STANDARD OPERATING PROCEDURE (SOP) FOR PREVENTION OF ILLEGAL MINING IN HARYANA**

In view of the reported incidences of illegal mining in various districts of Haryana and in line with the provisions of Haryana Minor Mineral Concession, Stocking, Transportation of Minerals and Prevention of Illegal Mining Rules, 2012 hereinafter referred as State Rules, 2012 as contained in Chapter 16, it has been decided that Standard operating procedure (SOP) may be framed for the guidance of all stake holders involved in the prevention of illegal mining in Haryana. The Standard operating procedure shall contain various actions to be taken by various authorities both at the District level as well as State level.

Broadly, the SOP for Illegal mining has been grouped into following four categories in consonance with the provisions of State Rules, 2012:-

1. Identification and protection of areas most susceptible to illegal mining activities
2. Checking of illegal mining on complaint/information
3. Vehicles carrying mining material without a valid permit.
4. Mineral concession holders carrying out mining in violation of the approved mining plan/terms and conditions of Environment Clearance (EC).

### **1. Identification and protection of areas most susceptible to illegal mining activities**

- i. The District Level Task Force shall identify areas which are prone to illegal mining in their District. Deputy Commissioner shall constitute a Committee of officers to visit such areas twice in a month. The inspecting team shall carry out videography of the area during inspection. The Deputy Commissioner may order for use of Drones to detect illegal mining in the District. The funds for the said purpose may be utilised from the District Mineral Foundation.
- ii. If any person is found indulging in illegal mining using any tool/machinery/equipment/vehicle, the inspecting official team shall proceed as per the State Rules 2012 i.e. seizing of the tool and vehicle and lodging of an FIR in the Police Station without any delay. The name of the owner of the land, if it is a private person, must be included in the FIR.



- iii. Survey and proper demarcation shall be done and a signboard shall be placed prohibiting any kind of Mining in the area. If need be, pillars at suitable distance along the periphery of the demarcated area shall be set up. The expenditure shall be borne from the District Mineral Foundation in this regard.
- iv. In case of repeated sightings/incidences of illegal mining in a particular area, the Deputy Commissioner may promulgate Section 144 under CrPc.
- v. The Deputy Commissioner shall order for erection of 24X7 check posts NAKAS on roads paths leading to such illegal mining affected areas to check illegal mining vehicles/equipments. The Check posts should be manned by a team comprising of officers of different departments. It must include a representative of Mining Department.
- vi. The District Level Task Force shall use the App to be developed by HARSAC for receiving information/complaints regarding illegal mining.
- vii. The Deputy Commissioner shall also constitute special flying squads to carry out surprise inspection /checking of such Areas affected by illegal mining. The surprise inspection must be carried out at least once in a week.

## **2. Checking of illegal mining on complaint/information**

- i. Whenever any complaint/incidence of illegal mining by any person/Entity is reported in any area outside the auction area/contract area in the District, cognizance shall be taken immediately by any authorised official of the Department whose head is member of the District Task Force (DLTF). It shall be the duty of the said officer to report the matter to the head of the Department who shall bring it to the knowledge of the Chairman of the District Task Force i.e. Deputy Commissioner of the concerned District and the Member Secretary of the Task Force i.e. Mining officer of the concerned District immediately upon the receipt of the said information in writing preferably within 24 hours of the incident.
- ii. The Deputy Commissioner shall immediately constitute and authorise a Committee of at least 3 officials consisting of atleast



- one member from the Mining Department and one from the Police Department to inspect the said area.
- iii. If the said land falls in the forest area, then representative from the Forest Department and Revenue Department shall also be part of the said inspection Committee.
  - iv. The inspecting team shall carry out videography of the area during inspection after receipt of complaint. The Deputy Commissioner may order for use of Drones if it appears that the complaint is genuine and illegal mining has actually been done. The funds for the said purpose may be utilised from the District Mineral Foundation.
  - v. If any person is actually found indulging in illegal mining using any tool/machinery/equipment/vehicle, the inspecting official team shall proceed as per the State Rules 2012 i.e. seizing of the tool and vehicle and lodging of an FIR in the Police Station without any delay.
  - vi. The member secretary i.e. the mining officer shall ensure that F.I.R and other actions as per the state Rules 2012 are taken immediately under the overall direction and guidance of the chairman DLTF.

### **3 Vehicles carrying mining material without a valid permit.**

- (i) All the Mineral Dealer License holder/Stockiest/Screening Plants shall submit proof of original purchase bills along with the list of vehicles on asking by the officer authorised by the Department of Mines and Geology.
- (ii) No mineral concession holder/contractor shall sell mining material to any purchaser without any bill/e-rawaana and shall allow only GPS fitted vehicles to carry such mining material from the contract area/stock of the mineral concession holder.
- (iii) Every holder of a mining lease and/or licence shall issue the duplicate and triplicate copies of the E-transit pass/E-Rawaana slip to the in charge of the carrier transporting mineral from the mines/depot and the original copy shall be kept in the book.
- (iv) The mineral concession holder shall keep a record of all such vehicles (Number, Copy of RC., Name of Driver, Mobile No.) intended for carrying mining material on a daily basis.



- (v) Only vehicles entered in E-rawaana shall be used by the purchaser for transportation of mineral from the mineral concession holder of Haryana.
- (vi) The mineral concession holder shall ensure Nakas (24X7) on the approach road to the mining contract area and install CCTV to capture the vehicle number details carrying mining material.
- (i) The Deputy Commissioner shall constitute and authorise a team of officials to inspect such nakas on a regular basis.
- (ii) Any vehicle carrying mining material without a valid permit/e-rawana shall be seized and further action be taken as per State Rules, 2012.
- (iii) The District Level Task Force (DLTF) shall constitute inter departmental teams to man the check post/barriers at inter-state entry or at any other point to check illegal transportation of minerals.
- (iv) All dispatch of minerals by holder of mining lease, mining permit or prospecting licence by a carrier shall be accompanied with an E-transit pass/ E-Rawaana in duplicate. The person in charge of the carrier shall produce the transit pass at the check post for the purpose, or on demand by any officer, authorised by the State Government by notification in the Official Gazette.
- (v) Where there is a check post or check post-cum-weighbridge(s) of the department every carrier will normally pass through this. The lessee or plant or factory using the mineral may be asked to have their own weighbridge at their own cost and they will issue transit pass along with weighment slip of weighbridge.
- (vi) All the carriers shall carry two copies of the E-transit pass/E-Rawaana (duplicate and triplicate) and shall stop at the check post/weighbridge where the quantity and quality of the mineral will be verified by the Government checking staff and proceed after being cleared by the check post clerk by making necessary endorsement(s) in the triplicate copy held by the in charge of the carrier. The duplicate copy shall be handed over to the check-gate clerk who will keep it for office record.



- (vii) The Government checking staff in charge of check post and/or weighbridge may verify the quantity and quality of the mineral carried and shall return one copy of the transit pass/permit. They shall also correlate it with the API of E-Rawaana. They shall record in both copies of the pass/permit any observation relating to the discrepancy between the quantity and quality of mineral carried and that shown in the pass/ permit. They shall bring to the notice of the Mining Officer any case of repeated discrepancies in respect of any mine owner/licensee.
- (viii) The person in charge of the carrier shall, if so required by the authorised officer, furnish all relevant information regarding consigner, consignee and minerals.
- (ix) After checking the mineral and the carrier, the officer in charge of the check post or weighbridge or any other authorised officer shall put his signature and designation with date and time on the transit pass.
- (x) If the officer in charge of check post or weighbridge or any other authorised officer has reasons to believe that the mineral is not covered by the transit pass or the transportation is at variance with E-Rawaana, such officer shall detain the vehicle. Then the officer in charge of check post or weighbridge or any other authorised officer shall seize the mineral(s), vehicle(s), tool(s), equipment(s) or any other thing(s) used in transport of minerals. The seized mineral(s), vehicle(s), tool(s), equipment(s) or any other thing(s) shall be liable to be confiscated by an order of the court competent to take cognizance of the offence and shall be disposed of in accordance with the direction of the Court.
- (xi) In the case of mineral being imported from other States where E-rawana is not in vogue, it shall be ensured that the transporter is having valid documents of the mineral being transported which shall be got verified by the concerned authority of that district/State.
- (xii) The mobile teams constituted by the DC concerned shall also impound the vehicles involved in the transportation of



illegal mineral and lodge FIRs with the nearest Police station.

- (xiii) The cases of illegal transportation of mineral shall be brought to the knowledge of the Chairman of the District Level Task Force i.e. Deputy Commissioner of the concerned District and the Member Secretary of the Task Force i.e. Mining officer of the concerned District immediately.
- (xiv) A monthly return shall be submitted by the concerned Mining officer to the DLTF and the Director Mines and Geology giving details of impounded vehicles and penalty realized therefrom.

#### **4 Mineral concession holders carrying out mining in violation of the approved mining plan/EC**

- i. It shall be the duty of the Mining officer of the district to inspect himself or through any official of the Mining Department the contract area awarded to the Mineral Concession holder at least once in a fortnight and submit report to the Deputy Commissioner of the concerned district and to the Director Mines and Geology. During inspection, videography of the area shall be carried out and photographic evidence of violations shall also be taken.
- ii. The report shall contain violations of approved mining plan/terms and conditions of EC in detail. Help of HARSAC may also be taken in ascertaining the exact violations.
- iii. In case of violation, the Mining officer or Director, Mines and Geology shall issue show cause notice to the mining contractor and take further action as per the State Rules, 2012.
- iv. Penalty for violation/ excess production shall be imposed in the light of instructions of State Rules, 2012 and the same shall be recovered by the Department of Mines and Geology without any delay.
- v. If illegal mining is found to be carried out beyond the contract area, an FIR may be lodged by the Mining officer at the nearest Police Station without delay and a report in this regard shall be sent to the Director Mines and Geology and the Deputy Commissioner.



- vi. If it is proved that the mining contractor has carried out illegal mining beyond the contract area in violation of the terms and condition of the agreement after a detailed enquiry, the Director Mines and Geology shall take stringent action against the said contractor as per the State Rules, 2012.
- vii. The State Pollution Control Board shall recover environment compensation and take such other action for violation of the condition of Environment Clearance (EC) in the light of orders of Hon'ble NGT.
- viii. A consolidated report of such violations within/outside the contract area carried out by the mineral concession holder shall be submitted to the District Level Task Force (DLTF) and to the Director Mines and Geology, by end of every month positively by the concerned Mining Officer.