

**BEFORE THE NATIONAL GREEN TRIBUNAL EASTERN ZONE  
BENCH, KOLKATA**

**Original Application No.168/2024/EZ  
(EARLIER O.A. NO. 825/2024/PB)**

**IN THE MATTER OF:-**

NEWS ITEM TITLED "ODISHA ERECTION OF SAND WALLS IN SUBARNAREKHA WORRIES VILLAGERS IN JALESWAR" APPEARING IN THE NEW INDIAN EXPRESS DATED 16.05.2024.

..... *SOU MOTU*

**VERSUS**

**STATE OF ODISHA & ORS. ....RESPONDENTS**

**INDEX**

SL No.	Description	Page
1	<b>COMPLIANCE AFFIDAVIT FILED ON BEHALF RESPONDENT NO.8.</b>	<b>01-05</b>
2	The Google map satellite pictures are filed herewith as <u>ANNEXURE-A/8 series</u>	<i>6-7</i>
3	The Xerox copy of letter No.1504 dated 12.02.2025 and letter No.834 dated 18.02.2025 are filed herewith as <u>ANNEXURE-B/8 Series</u>	<i>B-11</i>
4	The Xerox copy of letter No. No.1620 dated 17.04.2025 is filed herewith as <u>ANNEXURE-C/8</u>	<i>12-15</i>

Cuttack

Advocate for the Respondent No. 8

Dated. 22.04.2025



PARTHA SARATHI NAYAK  
ADDL. GOVERNMENT ADVOCATE  
Mob:- 9437277043

X



**BEFORE THE NATIONAL GREEN TRIBUNAL  
EASTERN ZONE BENCH, KOLKATA  
Original Application No.168/2024/EZ  
(EARLIER O.A. NO. 825/2024/PB)**

**IN THE MATTER OF:-**

NEWS ITEM TITLED "ODISHA ERECTION OF  
SAND WALLS IN SUBARNAREKHA WORRIES  
VILLAGERS IN JALESWAR" APPEARING IN THE  
NEW INDIAN EXPRESS DATED 16.05.2024.

..... *SOU MOTU*

**VERSUS**


**STATE OF ODISHA & ORS. ....RESPONDENTS**

**COMPLIANCE AFFIDAVIT FILED ON BEHALF  
OF RESPONDENT No.8**

I, Gouranga Charan Ghosh, aged about 50 years, Son of  
Late Sripati Charan Ghosh, at present working as Tahasildar,  
Jaleswar, PO/PS-Jaleswar, Dist-Balasore, do hereby solemnly  
affirm and state as follows:-

1. That I am working as Tahasildar, Jaleswar, in the District of  
Balasore and I am duly authorised by the Respondent No.8 to  
swear this affidavit on his behalf. I am well acquainted with  
the facts of the case and also competent to swear this affidavit  
on behalf of the Respondent No.8.
2. That the present Original Application is registered suo-motu  
on the basis of the news item titled "Odisha Erection of Sand

Gouranga Charan Ghosh.




X

*Walls in Subarnarekha Worries Villagers in Jaleswar*” appearing in daily English news paper “The New Indian Express” Dated 16.05.2024. The matter relates to erecting of walls in the Subarnarekha river by lease holders from West Bengal, thus changing the course of the water body towards the habitation of residents in Gopalpur and Rajanagar & other adjoining villagers under Jaleswar Tahasil of Balasore District in the State of Odisha. As per the said news article, lease holders are doing so to facilitate lifting of sand from the area. It is alleged that till now around 15 walls have been erected in the river. In this case Hon’ble National Green Tribunal, Eastern Zone Bench, Kolkata vide order dated 06.12.2024 has directed the respondents to file their counter affidavit.

Ghoranga Charan Ghosh

3. That, it is respectfully submitted that, as per the said news article multiple sand walls were created to change the natural flow of Subarnarekha River. As per direction of this Hon’ble NGT at the time of visit of the spot, it is found that, no such sand walls are present within Odisha territory. If any sand walls were created it is not present now. Further, it is submitted that, any sand walls that may have been created is already washed away and the river is flowing normally on it’s natural way. For better appreciation the Google map satellite picture attached herewith. The red color dotted mark is the satellite boundary between Odisha and West Bangal on the

*[Signature]*





X


river Subarnarekha. From the eastern side of the river Subarnarekha (West Bangal side) the lease holders have constructed a temporary wooden bridge over water body and road on sand bed.

The Google map satellite pictures are filed herewith as ANNEXURE-A/8 series

4. That, it is respectfully submitted that, allegation is pertinent to the Dhakhina Praharajpur RI Circle and Olmara R.I. circle of Jaleswar Tahasil bordering West Bengal. In this area, the border line through Subarrekha river is not yet physically finalized by both the States. The Addl. District Magistrate, Balasore under letter No.1504 dated 12.02.2025 intimated the Director, Land Records & Survey, Odisha that, the West Bengal Authorities tried to put to auction a Sand Source at Sonakanian near Olmara R.I. circle of Jaleswar Tahasil and same could not be finalised since it could not be ascertained as to whether it comes under the jurisdiction of West Bengal or Odisha. Accordingly the Director, Land Records & Survey under letter No. 834 dated 18.02.2025 communicated the issue to the Chief Executive, Odisha Space Applications Centre to visit the spot for demarcation of Inter State Boundary and take effective steps to resolved Inter State boundary dispute involving Tress-Pass/violation amicably. The team of ORSAC had visited the site on 03.03.2025 and

Ghosh  
Charan  
Goparanga

*[Handwritten signature]*



X

conducted geo-refencering to initiate the border finalization process.

The Xerox copy of letter No.1504 dated 12.02.2025 and letter No.834 dated 18.02.2025 are filed herewith as ANNEXURE-B/8 Series

5. That, it is respectfully submitted that, the said article claims that, 75 Nos. of pillars were erected to demarcate the border, in reply to said claim it is humbly submitted that, in total 36 nos. of pillar points were identified through geo referencing and all these pillars are still intact except three numbers of pillars which are partially damaged and further the ORSAC team had taken for geo referencing points in the Dantan Police Station area to identify the area where sands were lifted, whether they come under Odisha or West Bengal.
6. That it is respectfully submitted that, the Mining Office, Balasore under letter No.1620 dated 17.04.2025 communicated the deponent that from 21.12.2023 to 06.04.2025, she along with Sub-Collector, Sadar, Balasore, Tahasil Officals,, Police Staffs have seized 77 numbers of vehicle transporting sand illegally and registered 10 numbers of FIR against the culprits. All total amount of Rs.1,04,49,812/- (Rupees One Crore Four Lakhs Fourty Nine Thousand Eight Hundred Twelve Only) collected towards

Gorenanga  
Charan  
Ghosh.

*[Signature]*



X

penalty from the violators and deposited same in Govt. Treasury. Further the Mining Officer, Balasore intimated that there are 21 Numbers of Sand Sources under Jaleswar Tahasil in Subarnarekha River available. Out of 21 sources 3 numbers of Sources are in operational. Other 18 numbers of sources are not in functional for the reason assigned against each sources in the said letter.

The Xerox copy of letter No. No.1620 dated 17.04.2025 is filed herewith as  
ANNEXURE-C/8

7. That it is submitted that the Respondent No.8 reserves the right to file further affidavit if so required in future.
8. That the facts stated above all are true to the best of my knowledge and belief and based on official records.

Identified by

P.S. Nayak.  
Advocate 494  
22/04/25

Gopuzanga Charan Ghosh.  
22.04.2025

DEPONENT

TAHASELDAR  
JALESWAR

### CERTIFICATE

Certified that cartridge papers not being available, thick white papers are being used.

Cuttack

Dt.22.04.2025

PARTHA SARATHI NAYAK

ADDL. GOVERNMENT ADVOCATE

Mob:- 9437277043

solemnly affirm on in Oath by the Dependent  
at Cuttack on...22.04.25...being indentured  
by .....P.S. Nayak.....  
Advocate/Adv's Clerk/S.O., AG's office/Notary  
personally, that the facts stated above are  
true to the best of his/her knowledge.

RAMA CHANDRA MISHRA, NOTARY  
CUTTACK TOWN, REGD. No. 7186





(North) -X-

**ANNEXURE - A/B**  
SERIES

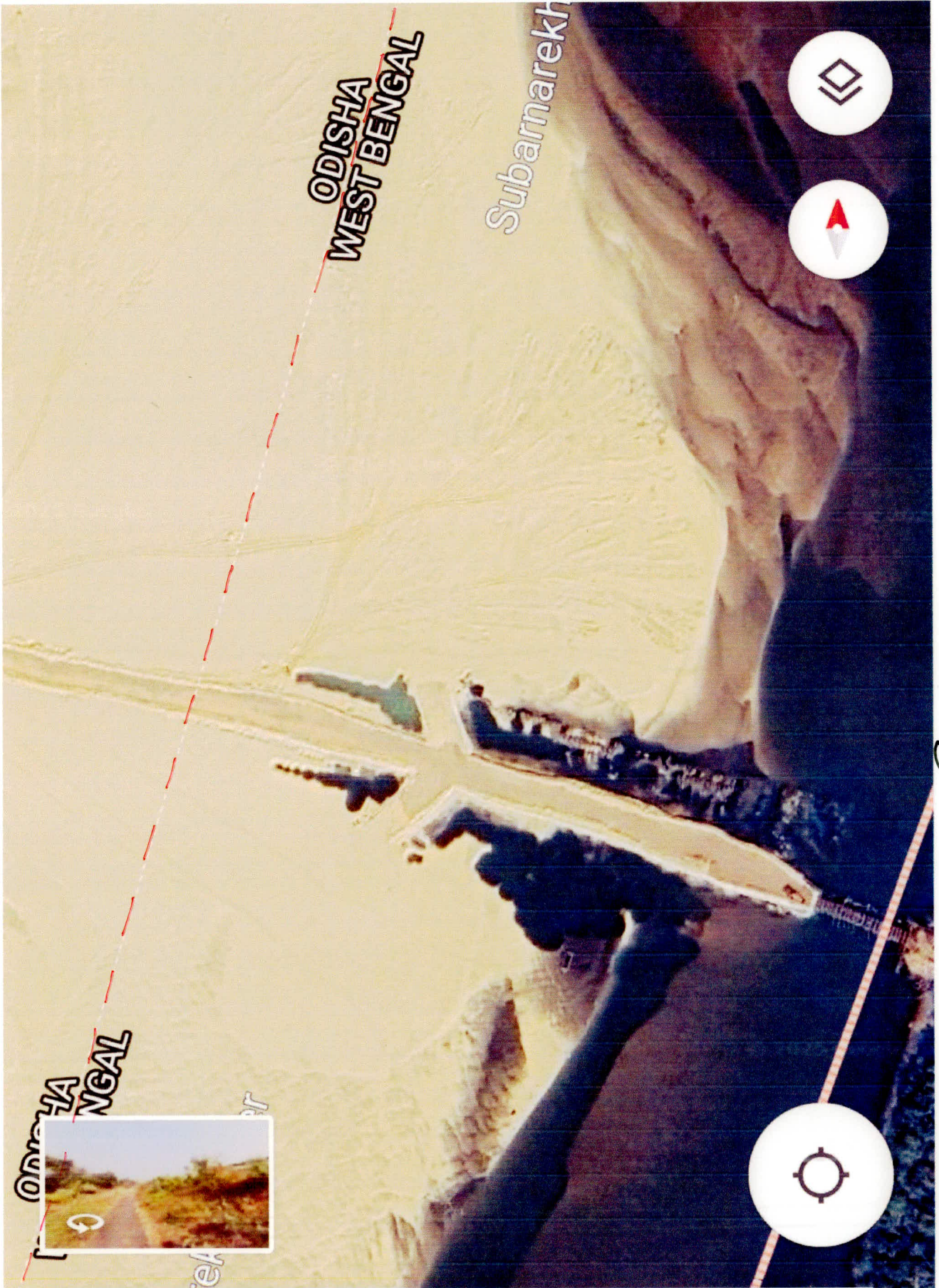
(West)

(East)

(South)

Gehach

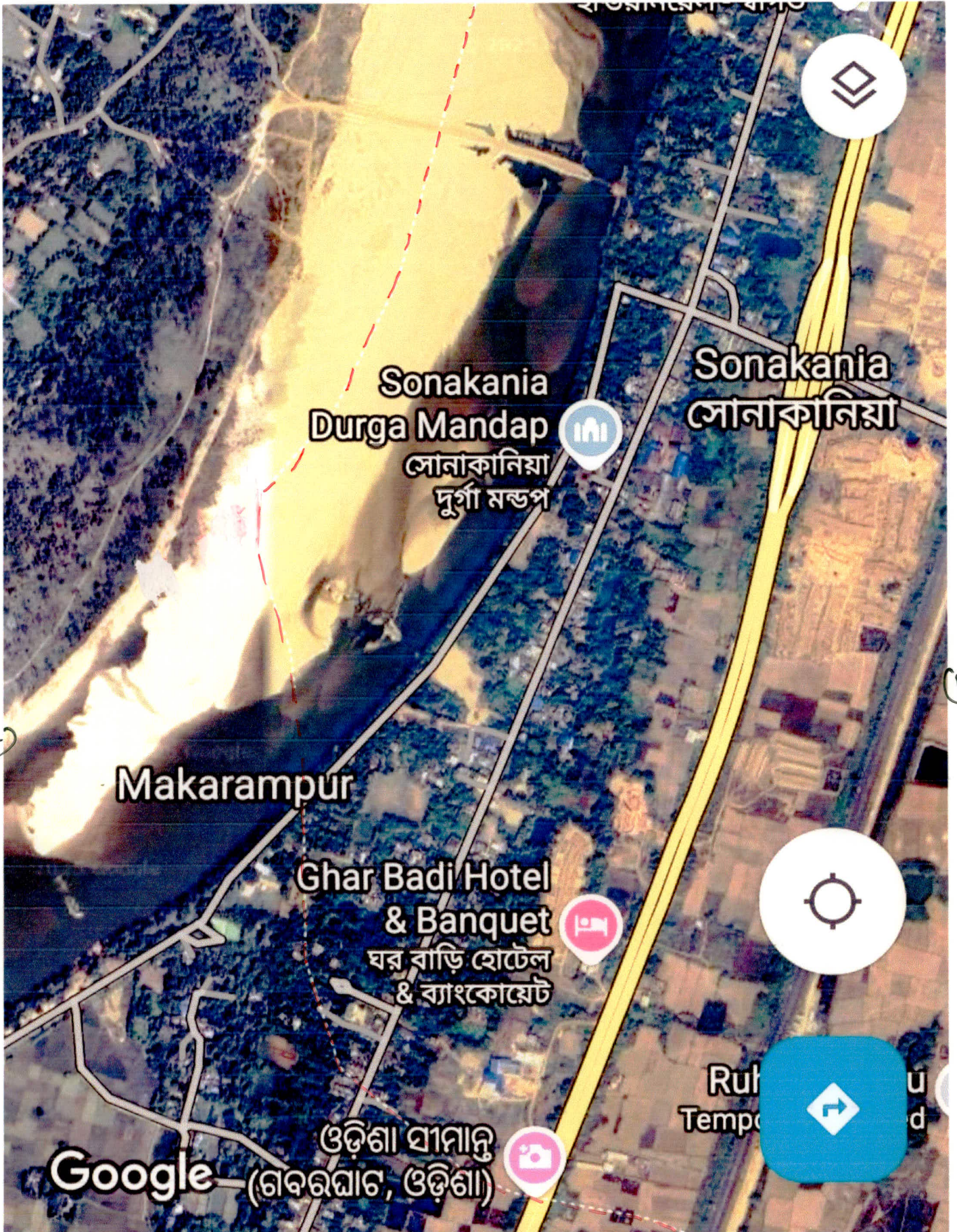
TS/AB/DAR  
JALDHAR







(North)



(South)

Ghas

TANABDAR  
JALSWAR





**ANNEXURE- B/B**  
**SERIES**

OFFICE OF THE COLLECTOR & DISTRICT MAGISTRATE, BALASORE.  
(TOUZI SECTION)

No. 1504/Tz

Date. 12.02.2025

To

The Director, Land Records Surveys & Consolidation, Odisha, Cuttack.

Sub:-

Regarding demarcation of Inter State Boundary along river Subarnarekha between Odisha and West Bengal

Ref:


Letter No. 2580/R & DM dt. 22.01.2025 of Additional Secretary, Revenue and Disaster Management Department to your address.

Sir,

In inviting a reference to the correspondence on the subject cited above, it is to be intimated here that the Tahasildar, Jaleswar once again reported vide his Letter No. 216 dt. 10.01.2025 (copy enclosed) that West Bengal Authorities are trying to put to auction of a sand source at Sonakanian near Olmara R.I Circle of Jaleswar Tahasil. It could not be finalized due to proper demarcation of the spot whether it comes under the jurisdiction of West Bengal or Odisha. Further, Additional Secretary, Revenue and Disaster Management Department, Government of Odisha has requested for taking early action in the matter by Director, Land Records Surveys & Consolidation, Odisha, Cuttack in co-ordination with the Survey Team of DLRS & C, ORSAC, Bhubaneswar and Additional District Magistrate, Balasore. The Counterpart of West Bengal Government may also be requested to remain present in the spot during conducting demarcation of Inter State Boundary jointly.

It is therefore, requested to fix up a suitable date in consultation with the counterpart of West Bengal Government and ORSAC, Bhubaneswar to visit the spot and demarcate the Inter State Boundary jointly, so that the issue can be resolved mutually.

Yours faithfully,

  
Additional District Magistrate,  
Balasore




**TAHASILDAR  
JALESWAR**

-2-

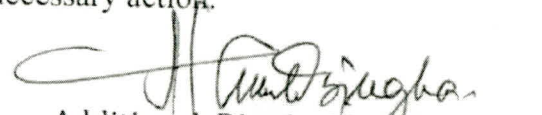
Memo No. 1505 /Tz. Dt. 12.02.2025

Copy submitted to the Additional Secretary to Government, Revenue and Disaster Management Department, Odisha, Bhubaneswar for information and necessary action with reference to his Memo No. 2581/R & DM dt. 22.01.2025.

  
Additional District Magistrate,  
Balasore 12/02/2025


Memo No. 1506 /Tz. Dt. 12.02.2025

Copy submitted to the Additional Secretary to Government, Steel and Mines Department, Odisha, Bhubaneswar for information and necessary action.

  
Additional District Magistrate,  
Balasore 12/02/2025


Memo No. 1507 /Tz. Dt. 12.02.2025

Copy submitted to the Chief Executive of ORSAC, Bhubaneswar for information and necessary action with reference to Letter No. 2580/R & DM dt. 22.01.2025 of Additional Secretary to Government, Revenue and Disaster Management Department, Odisha, Bhubaneswar to his address..

  
Additional District Magistrate,  
Balasore 12/02/2025


Memo No. 1508 /Tz. Dt. 12.02.2025

Copy forwarded to the Sub-Collector, Balasore / Deputy Director, Mines, Bhadrak Circle, Bhadrak for information and necessary action.

  
Additional District Magistrate,  
Balasore 12/02/2025

Memo No. 1509 /Tz. Dt. 12.02.2025

Copy forwarded to the Tahasildar, Jaleswar / Mining Officer, Balasore for information and necessary action. Tahasildar, Jaleswar is requested to be prepared for construction of pillars in consultation with concerned Executive Agency for posting of the same on the GCPs at the time of demarcation.

  
Additional District Magistrate,  
Balasore 12/02/2025



**TAHASILDAR  
JALESWAR**



- ~~X~~ -

## BOARD OF REVENUE, ODISHA, CUTTACK (LR&S BRANCH)

Letter No.- XIX-01/25- 834 /LR&S Dt 18.02.2025

From

Shri. Bijay Kumar Khandayat Ray, OAS (SS)  
Director, Land Records & Survey.

To

The Chief Executive,  
Odisha Space Application Centre (ORSAC)  
Bhubaneswar.

Sub: Demarcation of 'Inter-State Boundary ' along 'River Subarnarekha'  
between Odisha & West Bengal for compliance arising out of  
O.A. No. 173/2018.

Ref:- i. Govt. in Revenue & D.M Deptt. L. No. 2580 /R&DM, dated 22.01.25  
ii. This Directorate letter No. 594/LR&S, dt. 11.02.2025.  
iii. Letter No.529, dt.07.02.2025 of Sr. Scientist,ORSAC.

Madam,

In inviting a reference to the letters on the subject cited above, I am to say that, Additional District Magistrate, Balasore has reported in letter No. 1504, dated.12.02.2025 (**Copy enclosed**) that the West Bengal Authorities are trying to put to Auction a Sand Source at Sonakanian near Olmara R.I Circle of Jaleswar Tahasil, & the same could not be finalized since it could not be ascertained as to whether it comes under the jurisdiction of West Bengal or Odisha.

It is Imperative to say that, all aspects of Inter State Boundary disputes ranging from supply of approximate distance for remaining 20 Pillars to Collector, Balasore for construction of Boundary Pillars & other dispute related issues in this regard must be settled on priority basis ensuring that Inter State Boundary ~~can~~ *are* be determined properly.

In view of the above, it is requested to depute your Survey Team immediately to visit the Spot for demarcation of Inter State Boundary and take effective steps to resolve Inter State Boundary disputes involving Tress- pass / Violation amicably in consultation with the West Bengal Counter- part.

This may be treated as **Most Urgent**.

Yours faithfully

Director, Land Records & Survey

18.02.25 PTO

*G. Ghosh*

**TAHASILDAR  
JALESWAR**

-X-

Memo No. 835 dated 18.02.2025

Copy forwarded to Tahasildar, Jaleswar/Addl.Sub-Collector (Settlement), Balasore/ Sub-Collector, Balasore/ ADM, Balasore for Information and necessary action. They are requested to accompany the ORSAC Survey Team along with their own Survey Team to resolve the issue immediately.

Director, Land Records & Survey

18.02.25

Memo No. 836 dated 18.02.2025

Copy forwarded to Collector, Balasore for Information and necessary action w.r to Govt. In Revenue & D.M Deptt. Memo. No. 2581 /R&DM, dated 22.01.25 & this Directorate Memo.No. 596 dated 11.02.25.

Director, Land Records & Survey

Memo No. 837 dated 18.02.2025

Copy forwarded to Addl.Secretary to Govt. In Revenue & DM Deptt., Odisha, Bhubaneswar for Information and necessary action.

Director, Land Records & Survey

18.02.25





**ANNEXURE-** C/B

**OFFICE OF THE MINING OFFICER, BALASORE**

**Kuruda, Balasore, 756056**

**(E-Mail: miningofficerbalasore@gmail.com)**

Letter No. 1620/ MM Bls, Dt. 17.04.25

From

Mining Officer  
Balasore

To

The Tahasildar,  
Jaleswar

Sub: A note on the enforcement work conducted on Jaleswar Tahasil.

Sir,

With reference to the subject cited above, this is to inform you that as per DSR there are 21 sand sources under Jaleswar Tahasil in the Subarnarekha River. Out of them 03 nos. of sand sources are operational and the other 18 sources are not operational. The details are enclosed in a separate sheet. The mining office is newly created in the Balasore district on dt. 09/11/2023. The undersigned visited the Jaleswar Area several times for enforcement.

During the enforcement time, 78 numbers of vehicles were seized, 10 numbers of FIR have been registered and an amount of Rs. 1,04,49,812/-has been collected from the seized vehicles and seized minor minerals (Sands).

I am herewith submitting the enforcement work conducted by the undersigned alongwith other officials in the Jaleswar Tahasil Area from November 2023 to till date in a separate sheet for the purpose of furnishing data before the Hon'ble NGT, EZ Bench, Kolkata on O.A. No. 168/2024.

Yours faithfully

  
Mining Officer (I/c)  
Balasore

  
**TAHASILDAR  
JALESWAR**

- ~~X~~ -**SAND SOURCES OF JALESWAR TAHASIL**

SL	Source Name	REMARKS
1	SIKHARPUR SAND SOURCE	Operational
2	RAJNAGAR SAND SOURCE	Operational
3	MANKIDIA-KA	Operational
4	CHANDIBASTI SAND SOURCE	PENDING FOR AGREEMENT
5	SEKH SARAI SAND SOURCE(KA)	PENDING FOR AGREEMENT
6	MANKIDIA-KHA	READY FOR AUCTION
7	BILASPUR SAND SOURCE	READY FOR AUCTION
8	GOBARDHANPUR SAND SOURCE	READY FOR AUCTION
9	CHALANTI SAND SOURCE	READY FOR AUCTION
10	BALIKBAD SAND SOURCE	READY FOR AUCTION
11	BALIAPAL SAND SOURCE	READY FOR AUCTION
12	MANKIDIA-GA SAND SOURCE	READY FOR AUCTION
13	PRAHARAJPUR- KHA SAND SOURCE	READY FOR AUCTION
14	MALIPAL SAND SOURCE	READY FOR AUCTION
15	RAYAN RAMA CHANDRAPUR SAND BED	THE SOURCE NEWLY ADDED IN THE DSR. AFTER COMPLIANCE OF THE OBJECTION RAISED BY THE HON'BE NGT WHILE DISPOSING THE O.A. NO. 84 OF 2023/EZ, THE SOURCE WILL BE OPERATIONAL .
16	GOBARGHATA SAND SOURCE NEAREST TO DAKHINAPRAHARAJPUR SAND SOURCE	21-03-2018 TO 20-03-2023 LEASE PERIOD, BUT DUE TO INTER-STATE BOUNDARY DISPUTE, THE SOURCE IS NOT OPERATIONAL
17	MAKRAMPUR SAND SOURCE	26-02-2016 TO 31-03-2020 LEASE PERIOD, BUT DUE TO THE INTER-STATE BOUNDARY DISPUTE, THE SOURCE IS NOT OPERATIONAL
18	PRAHARAJPUR- KA SAND SOURCE	3-10-2016 TO 31-03-2020 LEASE PERIOD , BUT DUE TO THE INTER-STATE BOUNDARY DISPUTE, THE SOURCE IS NOT OPERATIONAL
19	RIVER BLOCK SAND SOURCE (KA ) SAND SOURCE	18-01-2018 TO 31-03-2020 LEASE PERIOD, BUT THE SOURCE IS NOT OPERATIONAL DUE TO NGT O.A No,33/2020/E.Z
20	RIVER BLOCK SAND SOURCE (KHA)SAND SOURCE	21-03-2018 TO 31-03-2020 LEASE PERIOD, BUT THE SOURCE IS NOT OPERATIONAL DUE TO NGT O.A No,33/2020/E.Z
21	SEKH SARAI SAND SOURCE(KHA) SAND SOURCE	FILE NOT RECEIVED FROM THE TAHASILDAR, JALESWAR


*[Signature]*  
12.4.25

*[Signature]*

**TAHASILDAR  
JALESWAR**



Sl No.	Date of enforcement	Location	Name of Depositor	Vehicle No	Vehicle Type	Qty(in Cum)	Minerals	Penalty
1	21.12.23	JALESWAR	SK RAHED	WB31A 3736	DUMPER	9	SAND	50390
2	29.12.23	JALESWAR	RAHUL KU GIRI	OD 01AG 2038	TRACTOR	3	SAND	30000
3	13.02.24	JALESWAR	JAYAPRAKSH N SAHOO	OD-01AG-5002	HYWA	14	SAND	60000
4	13.02.24	JALESWAR	JAYAPRAKSH N SAHOO	OD-22X-5002	HYWA	14	SAND	60000
5	13.02.24	JALESWAR, CHORMARA	UDAYAHARI KAMILA	SPOT AUCTION		46	SAND	18000
6	16.02.24	JALESWAR	SK SADDAM HOSEN	WB-31A-7348	HYWA	30	SAND	83774
7	16.02.24	JALESWAR	SK RAHED	WB-31A-3736	MINI HYWA	9	SAND	51006
8	16.02.24	JALESWAR	RADHASHYAM GIRI	OD-01AU-3942	HYWA	22	SAND	75000
9	20.02.24	JALESWAR	NIMAI CHARAN MANDAL	OD-01AS-2784	HYWA	22	SAND	84000
10	20.02.24	JALESWAR	DURGA SANKAR DAS	OD-01AM-7563	HYWA	22	SAND	99048
11	20.02.24	JALESWAR	DINAKRUSHNA BEHERA	OD-01AB-0095	HYWA		SAND	45000
12	20.02.24	JALESWAR	ANUPAM PRADHAN	WB-33F-1504	HYWA	30	SAND	105974
13	02.03.24	JALESWAR	MADHUSUDAN BEHERA	OD-01AJ-6889	HYWA	18	SAND	70265
14	07.03.24	JALESWAR	DEBASHREE PANIGRAHI	OD-22U-5599	HYWA	22	SAND	74768
15	09.04.24	JALESWAR	CHANDAN KU BASKEY	OD01AK-7735	TRACTOR	NIL	SAND	70000
16	09.04.24	JALESWAR	CHANDAN KU BASKEY	OR06-0300	JCB	NIL	SAND	70000
17	10.04.24	JALESWAR	CHANDAN KU NAYAK	TATA-210	HITACHI		SAND	300000
18	10.04.24	JALESWAR	SHIBA SANKAR BARIK	OD01W-7474	HYWA		SAND	100000
19	16.05.24	JALESWAR,SIKHARPUR	SIDDHART SANKAR GIRI	OD01AE-9038	TRACTOR	3	SAND	40000
20	16.05.24	JALESWAR,SIKHARPUR	SIDDHART SANKAR GIRI	OD01AM-0292	TRACTOR	3	SAND	40000
21	16.05.24	JALESWAR,SIKHARPUR	SIDDHART SANKAR GIRI	OD01AAE-7369	TRACTOR	3	SAND	40000
22	16.05.24	JALESWAR,SIKHARPUR	SIDDHART SANKAR GIRI	OD01F-9555	TRACTOR	3	SAND	40000
23	16.05.24	JALESWAR,SIKHARPUR	SIDDHART SANKAR GIRI	OD01N-4160	TRACTOR	NIL	SAND	30000
24	16.05.24	JALESWAR,SIKHARPUR	SIDDHART SANKAR GIRI	THEDCRLOA00001580	JCB		SAND	200000
25	17.05.24	JALESWAR	BHIMASEN DAS	OD22Z-3500	HYWA	22	SAND	80000
26	20.05.24	JALESWAR	DINABANDHU DAS	WB31A-5855	HYWA	30	SAND	90974
27	07.06.24	MD NAGARPATANA, JALESWAR	SAGAR, CHANDAN, TAPAN BASKEY	OD01AK-7735	TRACTOR	FIR	SAND	0
28	07.06.24	MD NAGARPATANA, JALESWAR		OR01G-8501	TRACTOR		SAND	0
29	07.06.24	MD NAGARPATANA, JALESWAR		OD01AG-2344	TRACTOR		SAND	0
30	07.06.24	MD NAGARPATANA, JALESWAR		OD01AG-7688	TRACTOR		SAND	0
31	07.06.24	MD NAGARPATANA, JALESWAR		1 JCB	JCB		SAND	0
32	07.06.24	MD NAGARPATANA, JALESWAR		1 EXCAVATOR	EXCAVATOR		SAND	0
33	07.06.24	MD NAGARPATANA, JALESWAR	SAPAN BARIK	SPOT AUCTION		2710	SAND	710000
34	07.06.24	MD NAGARPATANA, JALESWAR	ARJUN BASKEY	MATERIAL SEIZED		3200	SAND	1332000
35	28.07.24	NAMPO, JALESWAR	MIRZA ARMAAN BEGG	WB31A- 3651	HYWA	10	SAND	75762
36	28.07.24	JALEWAR	ABHIRAM DAS	OD22Y- 4284	HYWA	18	SAND	63585
37	04.08.24	MD NAGARPATANA, JALESWAR	BHAKTAHARI CHANDAN DAS	MATERIAL SEIZED		400	SAND	256100

  
 G. Choudhary  
 TUNABIDAR  
 JALESWAR

-X5-

38	10.09.24	CHAKAHARI, JALESWAR	BIBHUTI KU JENA	SPOT AUCTION		8069	SAND	3850000
39	08.11.24	MD NAGARPATANA, JALESWAR	SAPAN BARIK	OD22Y- 4284	HYWA	22	SAND	100000
40	07.12.24	JALESWAR	HITESH KU PATRA	OD22T-4451	HYWA	16	SAND	100000
41	07.12.24	JALESWAR	DEEPAK KUMAR JENA	OD01AP-0078	HYWA	FIR	SAND	0
42	07.12.24	JALESWAR	MIRZA ABDUL RAHAMAN	WB31A-3651	HYWA	FIR	SAND	0
43	07.12.24	JALESWAR	SK ABDUL MATIN	WB31A-3388	HYWA	FIR	SAND	0
44	09.1.25	JALESWAR PS	RADHAGOBINDA PAL	OD22Z-5637	HYWA	FIR	SAND	0
45	09.1.25	JALESWAR PS	KARAN BISWAL	OD18D-5637	HYWA	FIR	SAND	0
46	09.1.25	JALESWAR PS	DINAKRUSHNA OJHA	OD05K-5803, OD05BK-5869 & OD05BK-5848	HYWA	FIR	SAND	0
47	09.1.25	JALESWAR PS	TAPAN KU MAJHI	OD01AV-9245	TRACTOR LOADER		SAND	400000
48	21.02.25	JALESWAR PS	FIR REGISTRED	OD01AW-7632, WB31A-5855, OD22A-4416, OD01AS-4005, OD01AP-8101, OD22Y-6767, WB311A-6453, WB45-6298, WB31A-4466, WB31A-5986, WB45-7213, WB31A-6455, WB57E-6440, OD01AP-1444, OD22Z-6788, WB31A-6788, WB49-1936, WB29C-4250, OD22X-8033, OD22AA-8033, WB31A-5955, WB31A-6055, WB31A-6155, OD01AM-0078, OD01AR-0078, OD23H-5828, WB45-7411, WB31A-6916	28 NOS. OF HYWA	FIR	SAND	
49	21.02.25	JALESWAR PS	FIR REGISTRED	WB31A-3471, WB31A-5375, WB31A-0633	3 NOS. OF HYWA	FIR	SAND	
50	21.02.25	JALESWAR PS	RAJIB KU DUTTA	OD01AR-1920	HYWA	FIR	SAND	
51	19.03.25	AMBALIATHA, JALESWAR	ASIM GUIRA	OD01BA-1072	HYWA	30	SAND	433879
52	06.04.25	CHALANTI AREA, JALESWAR	RAKESH RANJAN BHUYAN	SPOT AUCTION		350	SAND	1120287
Total						15150		10449812

  
 G. Ghosh  
 T. J. D. A. R.  
 JALESWAR

  
 S. Ghosh  
 19.4.25