

Letter no- 1301 / OA-ND-193/2022

Date- December 15, 2022

From,
Rajendra Prasad,
Regional Officer,
U.P. Pollution Control Board,
Banda.

To,
The Registrar,
National Green Tribunal,
Principal Bench,
New Delhi.
E-mail : judicial-ngt@gov.in

Sub.: Joint Committee Inspection Report in compliance of the order dated 13.07.2022 and 04.11.2022 passed by the Hon'ble National Green Tribunal, New Delhi in Original Application No. 193/2022 In Re: Rajjan Pandey Versus State of Uttar Pradesh & Ors.

Sir,

Most respectfully it is submitted that in compliance of the orders passed by this Hon'ble Tribunal in the matter of O.A. No.193/2022, Rajjan Pandey Versus State of Uttar Pradesh & Ors., the members has been nominated in the joint committee by the concern authorities and the committee has conducted virtual meeting on 06.09.2022 & 11.11.2022 and carried out field visits on 20.09.2022 & 15.11.2022, respectively, in pursuance to the letter issued by the District Magistrate, Banda, vide letter no. 2374/khanij-30, Banda dated 08.09.2022. Nominated committee member is inspected stone mining lease place of village Nahri and Khalari of District Banda.

Therefore, the Joint committee inspection report is attached herewith and forwarded to you with the request that the same may place before the Hon'ble Tribunal for kind perusal and consideration please.

Encls: As above

Banda
Dated: 15.12.2022

Yours Sincerely,

(Rajendra Prasad)
Regional Officer,

Joint Committee Report in the Hon'ble NGT matter of Original Application No.
193/2022 Rajjan Pandey Applicant Vs State of Uttar Pradesh & Ors. Respondent(s)

Introduction

Hon'ble NGT in the matter of Original Application No. 193/2022 vide its order dated 13.07.2022, constituted a Joint Committee and directed the following,

"1. Grievance of applicant Mr. Rajjan Pandey is regarding illegal mining, crushing and blasting in the hills of Village Nahri, Gata no. 156,218,309, 501, 587, 588, 589 and 601 and hills of Village Khalaria, Gata No. 54,144,145, Distt. Banda, Uttar Pradesh in violation of the environmental norms. It is submitted that illegal mining and blasting is causing air and water pollution in the surrounding area due to which the lives of nearby villagers and their cattle are in danger. It is also submitted that because of blasting, houses of the villagers have been destroyed and water of the pond became poisonous due to which many cattle have died.

.....6. We also consider appropriate to include the representatives of CPCB and SEIAA in the Joint Committee constituted on 10.03.2022. The re-constituted Joint Committee may visit the mining sites in question, look into the grievances of the applicant pointwise, verify the facts regarding compliance with environmental norms and EC conditions by the Project Proponent and take appropriate remedial action as may be required by



following due process of law. Factual and action taken report may be furnished within three months.....”

Accordingly, the following members have been nominated by the concerned departments for the said committee,

- Shri Rajendra D. Patil, Scientist D, CPCB regional Directorate, Lucknow
- Dr. D.P. Singh, Member UP-SEAC 2 (Representative UP -SEIAA)
- Shri Rajendra Prasad, Regional Officer, UPPCB, Banda
- Shri Ajay Kumar Yadav, Senior Mine Officer, Geological and Mining Department, Prayagraj
- Shri Rajat Verma, SDM, Naraini, District -Banda.
- Shri Sanjay Agarwal, District Forest Officer, Banda.

The following additional members have been nominated by the District Magistrate, Banda

- Shri Ved Prakash Shukla, Surveyor, Geological and Mining Department, Banda.
- Shri Sukhendra Singh, Mine Inspector, Geological and Mining Department, Banda.

01. The constituted committee has conducted its first meeting on 06.09.2022 and also carried out the field survey on 20.09.2022. During the first field survey, the committee felt the necessity for carrying out the drone survey of the mining areas as no active excavation pits were found in these mining leases.
02. The committee also interacted with the applicant, Mr. Rajjan Pandey through virtual meeting on 11.11.2022 and requested him to attend the second field survey



visit. Accordingly, on 15.11.2022 the committee along with the applicant and his representative conducted the visit of all the mining areas in question. Similarly, on the same day the drone survey of the mining lease areas was conducted under the supervision of Joint committee.

03. During both the above visits, the mining operations were found closed in all the mines except M/s Harshit Enterprises. The villagers informed that these operations are closed since some time.
04. During the first field visit, the representatives of the lease holders informed to the committee that the mining operations were not commenced by them since obtaining the Environmental Clearances for production of Boulders/Gitte. And to ascertain their claim the committee asked to conduct the drone survey in presence of the committee members and provide the images of the lease area so that the extent of excavation, if done any can be checked accordingly.
05. Whereas, during this second visit the representative of lease holders painted the different picture about the excavation and informed to the committee that they are constantly mining the materials throughout the year.
06. However, during the field visit only some traces of active excavation have been found in the lease areas of M/s Harshit Enterprises and M/s S. S. Granite.
07. The committee also verified the Google Earth images of these mining lease areas of last few years, and also compared it with the images captured during the drone survey. Except in the mining area of namely M/s Harshit Enterprises and M/s S. S.



Granite, the active excavation pits were not clearly visible in any of the allotted lease areas. The Project details and the compiled drone survey images and Google Earth Images are attached at **Annexure 2 & 3**.

08. It has been informed by the project proponents that they have mostly removed the loose stone/boulders projected above the land surface by manually breaking them into the pieces. For the purpose as such earth excavation work has not been required.
09. As per the mining department, the eMM11 is to be furnished by the lessee to the vehicles carrying mineral out of the Mining Area. The vehicle driver has to carry a printed copy of the form during his journey to the destination. The delivery has to happen within the time stated in the eMM11 form. The production reported based on the eMM11 is given at **Annexure 4**.
10. Weighing bridge for measuring the amount of material extracted is not provided at any of the mining site. And, it has been informed that the eMM11 for the stones/boulders are being generated on the basis of the volumetric measurements. The reported volume of the transport vehicles is considered for measuring the volume of the material. The eMM11 form is generated based on the self-submission of the data by the lessees which is randomly cross verified by the mining department.
11. The committee also not found any stone crusher in the nearby area to associate with these mines. As per the project proponents, the excavated material is either



Page 4 of 9

sold in loose or transported to the crushers located in the other areas of the district.

12. The committee approached the State Groundwater Authority. As per the data submitted by the department for the period of 2020-2022 (Annexure 5), the groundwater level in Nahri village lies in the range of 3.10 – 7.77 m BGL. However, the ultimate permitted depth of the mining mentioned in the Environmental Clearance is 6m. Thus, considering the 3.10 m groundwater level, the permitted depth is not in accordance with the prevailing regulations.
13. The committee thoroughly interacted with the applicant and his representatives and also visited the point of concerns raised in the application.
 - 13.1. During the visit the committee found illegal mining pits near the mine lease area of Smt. Amrit Kaur, Gata No. 587 (Khand No.08) and M/s S. S. Granite, Nahari, Gata. The blasting holes were also seen in the lease area of Smt. Amrit Kaur, Gata No. 587 (Khand No.08) and illegal mining pits situated near it. The aerial distance of the village of the applicant from the area wherein blasting holes are found is at a distance of around 210 m. And the possibility of vibrations due the blasting at nearby houses of villagers cannot be ruled out.
 - 13.2. A pond in the excavated area near lease of Smt. Jasmit Kaur Malhotra, Gata No. 218 (Khand No. 01) & Smt. Jasmit Kaur Malhotra, Gata No. 218 (Khand No. 02) is existed. It was informed that the said area was excavated during the previous lease period and kept as it is without reclamation.

- 13.3. Based on the observations made by the committee during the first visit, the Mining Department has issued a notice for the illegal mining on 18.10.2022 to M/s Jai Maa Sharda Traders and Amrit Kour khand -5.
- 13.4. The two lease areas allotted to Smt. Jasmit Kaur Malhotra are adjacent to the pond, which is used mainly by the Cattles. In case of operation of these mines, there is possibility that recharge point of the pond will get disturbed as well as the pond will get polluted through the surface runoff water from these mining areas. However, at present no such impacts are visually seen.
- 13.5. The committee approached to the concerned Government Medical Officer, to verify the health impact by these mines, his report is attached at **Annexure 6**. As per the report of Medical Officer, no symptom of the health impact due to these mining activities has been reported.
- 13.6. The Primary School, Udaipurva is located at approx. 84 m from M/s Jai Maa Sharda Traders, Gata No. 587 (Khand No. 01). Similarly, the public road is passing through the said mining lease area.
- 13.7. The agricultural lands are surrounded by most of these mining lease areas and the mining activities in such close vicinity can adversely impact the crop yield in these areas. Similarly, the boulder stones can be thrown into these crops if the blasting operations are carried out in these mine areas.
- 13.8. The lease allotment was done only based on environmental clearance. And none of the mining projects had obtained the Consent under Water & Air

Acts before starting the mining operations. However, after first visit of the committee all the mines have applied for the Consent and eight of them have now valid consent from UPPCB.


14. None of the project proponent has either obtained permission or signed MOU for the approach road through village/agriculture land. For some of the mining areas no approach road is available except agricultural land which may be required to be taken on lease, if owner of land gives consent.
15. The details of the activities carried out by these mining projects under CSR/CER are not available with mining department. Neither such activities are found at ground during the visit.
16. The condition of progressive mine with 6m bench has been mentioned in the Environmental clearance and approval accorded on the mining plan. However, on ground no such bench/progressive mining operations were found in any of the mining project lease area.

17. Finding and recommendations:


17.1. The SEIAA can be asked to amend/review the Environmental Clearances issued to these mining projects considering

17.1.1. Reported shallow ground water table level (around 3 m BGL) in the area.

17.1.2. Residential and agricultural areas located in the closed proximity.

The bottom of the page features several handwritten signatures in blue ink. On the left, there is a signature that appears to be 'Rajesh'. In the center, there is a signature that looks like 'S. S.'. On the right, there is a signature that appears to be 'Rajesh' again. Below these, there are more scribbles and a signature that looks like 'Rajesh'.

- 17.1.3. Mining projects having no approach road or with inadequate width of kachha village road.
- 17.1.4. The reclamation was not done as per mining completion plan in the previous lease.
- 17.1.5. Natural pond /water body located near lease area.
- 17.2. The Mining department can be asked to cross verify the quantity of production reported in emm11 form and actual excavation carried out by them. Similarly, the lessees can be asked to install/develop the measuring mechanism at the exit of the lease area.
- 17.3. The mining operations should not be allowed without valid consents from UPPCB under Water and Air Acts.
- 17.4. The mining operations should not be allowed without valid permission for the approach roads.
- 17.5. Considering the residential areas and agricultural lands located in the close proximity, the blasting operations should not be allowed.
- 17.6. The stringent action should be initiated against the illegal mining.
- 17.7. The blasting outside the lease area is the case of illegal handling of explosives and should be punished/penalized under the concerned prevailing rules.



17.8. The project proponent can be asked to strictly comply with the conditions prescribed through the Environmental Clearance and Consents.

Committee member	Signature
Shri Rajendra D. Patil, Scientist D Regional Directorate, CPCB Lucknow	 09.12.2022
Dr. D.P. Singh, Representative U.P. SEIAA	
Shri Rajendra Prasad, Regional Officer, UPPCB, Banda	
Shri Ajay Kumar Yadav, Senior Mine Officer, Geological and Mining Department, Prayagraj	
Shri Rajat Verma, SDM, Naraini, District -Banda	
Shri Sanjay Agarwal, District Forest Officer, Banda	
Shri Ved Prakash Shukla, Surveyor, Geological and Mining Department, Banda	
Shri Sukhendra Singh, Mine Inspector, Geological and Mining Department, Banda	
Date: 09.12.2022	

Details of Annexures

Annexure No.	Details	No. of Pages
I.	Details of Mining Areas in Question	01
II.	Compiled Google Earth Images of the Mining Areas	14
III.	Mine Wise Drone Survey Images	10
IV.	Production Details as Provided by the Mining Department	02
V.	Report of Ground Water Department	01
VI.	Report of Medical Officer	01

Annexure - I

Project Details

S. No.	Name of Unit	Gata No.	Area (Ha)			
				Lessee Validity	Date of issuing EC	Lessee allotment date
1.	Smt. Jasmit Kaur Malhotra	218 (Khand No. 01)	2.0	08.01.20 to 03.01.30	26.08.2019	10.05.2019
2.	Smt. Jasmit Kaur Malhotra	218 (Khand No. 02)	2.0	08.01.20 to 03.01.30	26.08.2019	10.05.2019
3.	Smt. Amrit Kaur	587 v 588 (Khand No.08)	2.0	22.10.20 to 21.10.30	23.06.2020	10.05.2019
4.	M/s Jai Maa Sharda Traders	587 (Khand No. 01)	0.80	09.11.20 to 08.11.30	28.09.2020	28.03.2019
5.	Sh. Mujibuddin Siddqui	501	1.21	26.11.20 to 25.11.30	10.09.2020	04.09.2019
6.	M/s S R Innovation	587 (Khand No. 07)	2.0	18.12.20 to 17.12.30	11.08.2020	10.05.2019
7.	Smt. Amrit Kaur	587 (Khand No. 05)	2.0	15.01.21 to 14.01.31	11.08.2020	10.05.2019
8.	M/s S S Granite	309	3.25	12.01.21 to 11.01.31	13.05.2020	13.08.2019
9.	M/s S R Innovation	587 (Khand No. 02)	0.80	05.04.21 to 04.04.31	15.01.2021	10.05.2019
10.	M/s Harshit Enterprises	45	3.68	08.01.21 to 07.01.31	11.08.2020	28.03.2019



Images: 01 Gata No. 218 (Khand No. 01) Yr-2017



Images: 02 Gata No. 218 (Khand No. 01) Yr-2018



Images: 04 Gata No. 218 (Khand No. 01) Yr-2021



Images: 04 Gata No. 218 (Khand No. 01) Yr-2022



Images: 01 Gata No. 218 (Khand No. 02) Yr-2017



Images: 02 Gata No. 218 (Khand No. 02) Yr-2018



Images: 04 Gata No. 218 (Khand No. 02) Yr-2021



Images: 04 Gata No. 218 (Khand No. 02) Yr-2022



Images: 01 Gata No. 309 Yr-2017



Images: 01 Gata No. 309 Yr-2018



Images: 01 Gata No. 309 Yr-2021



Images: 01 Gata No. 309 Yr-2022



Images: 01 Gata No. 587 (Khand No 01 & 05) Yr-2017



Images: 01 Gata No. 587 (Khand No 01 & 05) Yr-2018



Images: 01 Gata No. 587 (Khand No 01 & 05) Yr-2021



Images: 01 Gata No. 587 (Khand No 01 & 05) Yr-2022



Images: 01 Gata No. 587 (Khand No 02, 07 & 08) Yr-2017



Images: 01 Gata No. 587 (Khand No 02, 07 & 08) Yr-2018



Images: 01 Gata No. 587 (Khand No 02, 07 & 08) Yr-2021



Images: 01 Gata No. 587 (Khand No 02, 07 & 08) Yr-2022



Images: 01 Gata No. 45 Yr-2017



Images: 02 Images: 01 Gata No. 45 Yr-2018



Images: 03 Gata No. 45 Yr-2021



Images: 02 Images: 04 Gata No. 45 Yr-2022



Images: 03 Gata No. 501 Yr-2017



Images: 02 Gata No. 501 Yr-2018



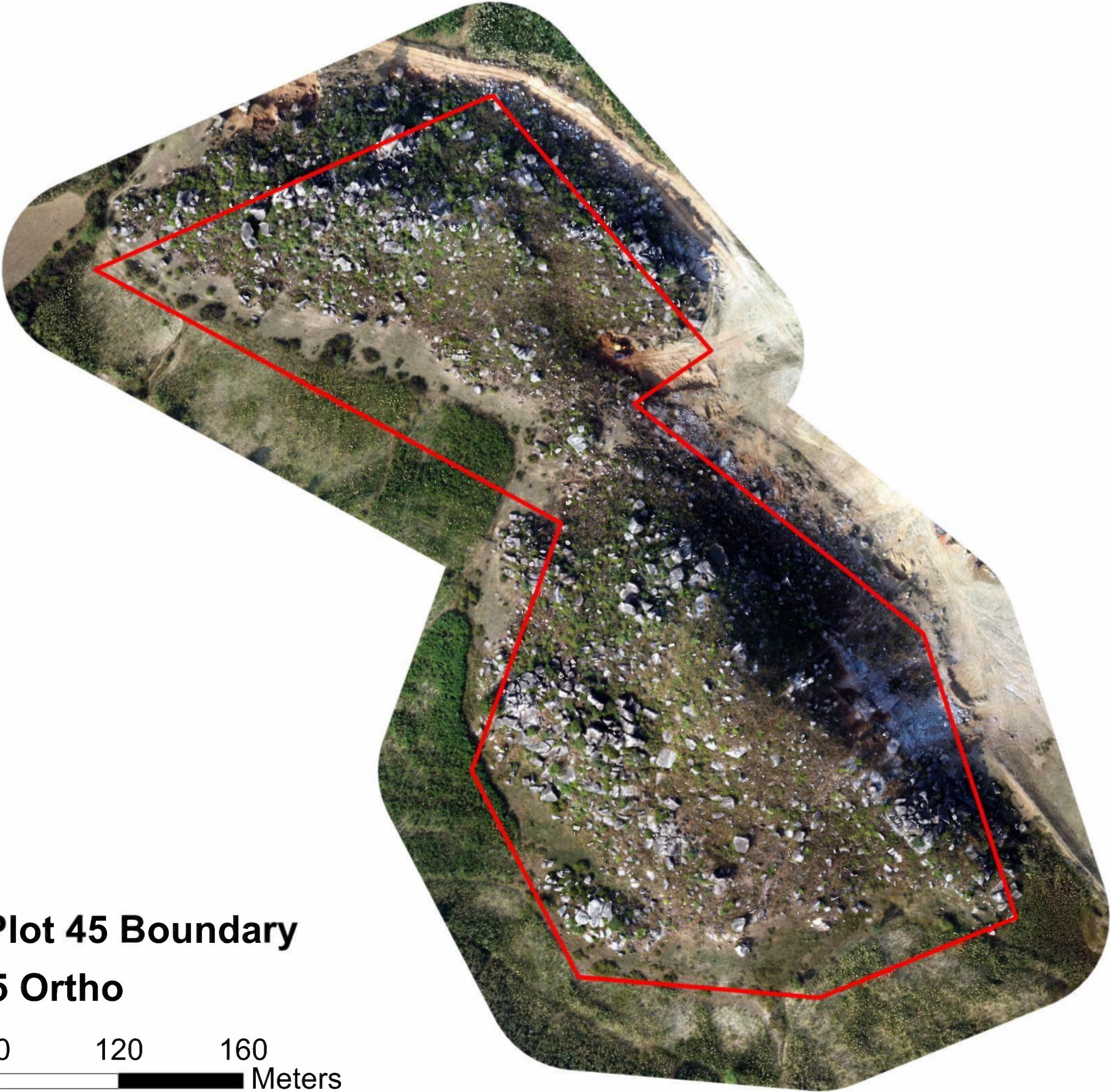
Images: 03 Gata No. 501 Yr-2021



Images: 04 Gata No. 501 Yr-2022

Khalari Plot 45 Ortho Map November 2022

Annexure - III



Legend

 Khalari Plot 45 Boundary


Khalari Plot 45 Ortho




Nahari Gata No 218 Khand 01 Ortho Map November 2022



Legend

 **Nahari Gata No 218 Khand 01 Boundary**


Nahari Gata No 218 Khand 01 Ortho

0 15 30 60 90 120
 Meters


Nahari Gata No 218 Khand 02 Ortho Map November 2022




Legend


 **Nahari Gata No 218 Khand 02 Boundary**

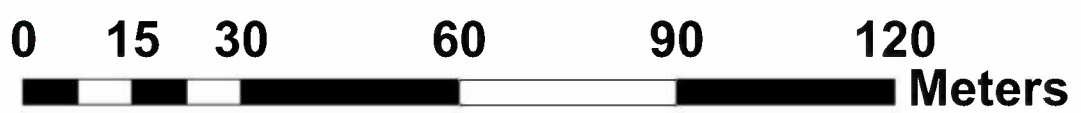
Nahari Gata No 218 Khand 02 Ortho

0 15 30 60 90 120
 Meters

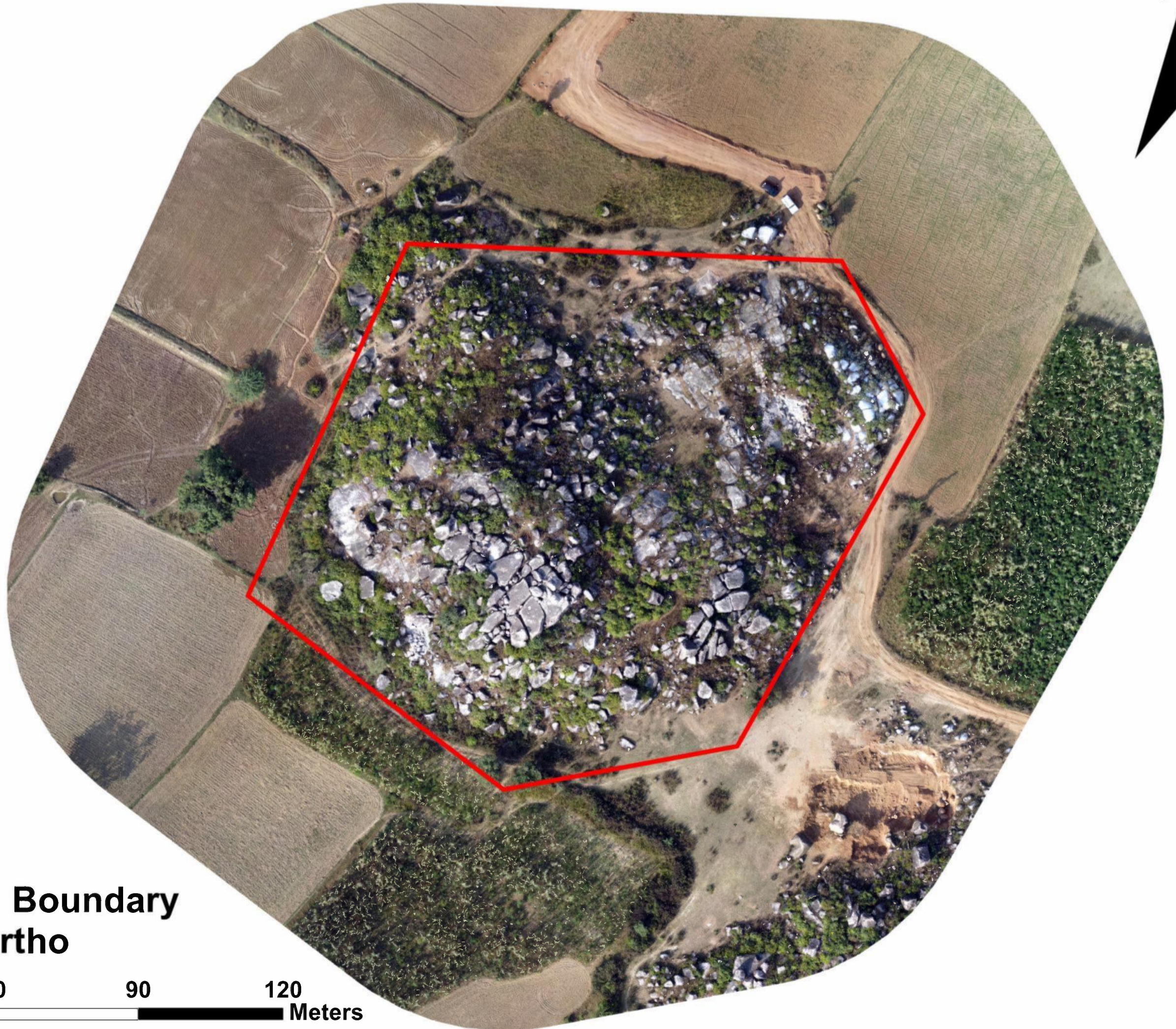
Nahari Gata No 309 Ortho Map November 2022




Legend
 Nahari Gata No 309 Boundary
Nahari Gata No 309 Ortho



Narahi Plot 501 Ortho Map November 2022



Legend
 **Narahi Plot 501 Boundary**
Narahi Plot 501 Ortho

0 15 30 60 90 120
 **Meters**


Nahari Gata No 578 Khand 02 Ortho Map November 2022




Legend

-  Nahari Gata No 578 Khand 02 Boundary

Nahari Gata No 578 Khand 02 Ortho



Nahari 578 Khand 5 Ortho Map November 2022



Legend

 Nahari 578 Khand 5 Boundary
Nahari 578 Khand 5 Ortho

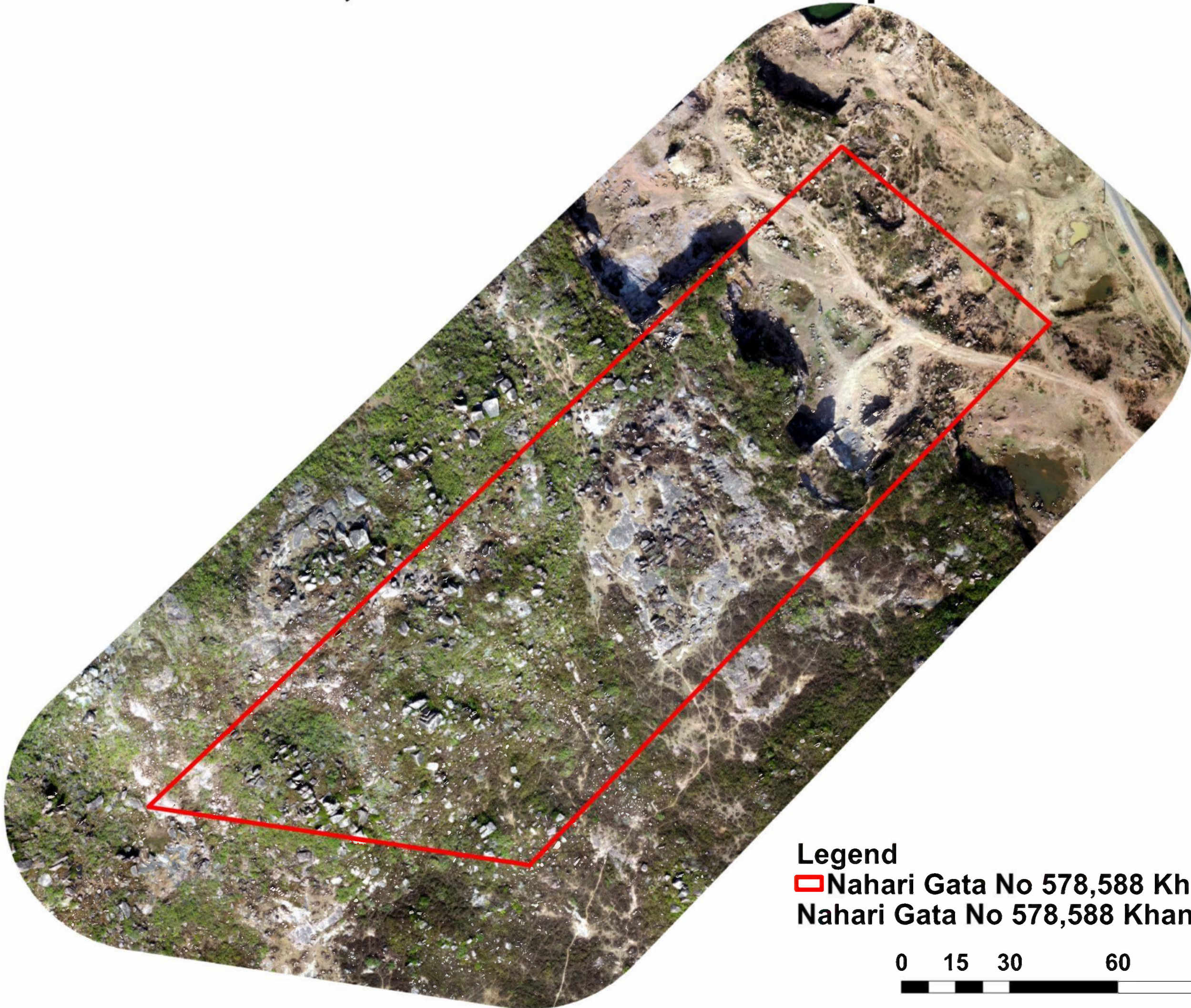
0 15 30 60 90 120
 Meters

N




Nahari Gata No 578 Khand 07 Boundary
Nahari Gata No 578 Khand 07 Ortho

Nahari Gata No 578,588 Khand 08 Ortho Map November 2022




Legend

 Nahari Gata No 578,588 Khand 08 Boundary
Nahari Gata No 578,588 Khand 08 Ortho


0 15 30 60 90 120
 Meters

Narahi Plot 587 Khand 01 Ortho Map November 2022



Legend

-  Narahi Plot 587 Khand 01 Boundary
- Narahi Plot 587 Khand 01 Ortho



Annexure - IV

जनपद बाँदा में ग्राम-नहरी व खलारी, तहसील नरैनी के अन्तर्गत संचालित गिट्टी/पत्थर के खनन पट्टों की सूची

क्र० सं०	पट्टेदार का नाम व पता	तहसील / ग्राम	गाटा सं०	रकबा (हे० में)	वार्षिक मात्रा (घन मी० में)	पट्टे की अवधि	ई०एम०एम०-११ पोर्टल के अनुसार निर्गत ई०एम०एम०-११ की मात्रा (घन मी० में)			
							प्रथम पट्टा वर्ष	द्वितीय पट्टा वर्ष	तृतीय पट्टा वर्ष	कुल योग
1	2	3	4	5	6	7	8	9	10	12
1.	श्रीमती जसमीत कौर मल्होत्रा पत्नी श्री रसमीत सिंह मल्होत्रा	नरैनी / नहरी	218 (खण्ड सं०-1)	2.00	20000	08.01.20 से 07.01.30	20,000 (दिनांक 08.01.20 से 31.12.20 तक)	20,000 (दिनांक 01.01.21 से 31.12.21 तक)	0 (दिनांक 01.01.22 से प्रथम जांच दिनांक 30.03.22 तक)	40,000
2.	श्रीमती जसमीत कौर मल्होत्रा पत्नी श्री रसमीत सिंह मल्होत्रा	नरैनी / नहरी	218 (खण्ड सं०-2)	2.00	20000	08.01.20 से 07.01.30	19,997 (दिनांक 08.01.20 से 31.12.20 तक)	20,000 (दिनांक 01.01.21 से 31.12.21 तक)	0 (दिनांक 01.01.22 से प्रथम जांच दिनांक 30.03.22 तक)	39,997
3.	श्रीमती अमरित कौर पत्नी श्री अजीत सिंह मल्होत्रा	नरैनी / नहरी	587 व 588 (खण्ड सं०-8)	2.00	20000	22.10.20 से 21.10.30	20,000 (दिनांक 22.10.20 से 30.09.21 तक)	19,999 (दिनांक 01.10.21 से 30.09.22 तक)	0 (दिनांक 01.10.22 से प्रथम जांच दिनांक 30.03.22 तक)	39,999
4.	मे० जय मां शारदा ट्रेडर्स श्री राम मिलन पुत्र श्री रामगोपाल	नरैनी / नहरी	587 (खण्ड सं०-1)	0.80	8000	09.11.20 से 08.11.30	7359 (दिनांक 09.11.20 से 31.10.21 तक)	1663 (दिनांक 01.11.21 से प्रथम जांच दिनांक 30.03.22 तक)	—	9022
5.	श्री मुजीबुद्दीन सिद्दीकी पुत्र श्री जमीरुद्दीन सिद्दीकी	नरैनी / नहरी	501	1.21	12100	26.11.20 से 25.11.30	12,099 (दिनांक 26.11.20 से 31.10.21 तक)	3388 (दिनांक 01.11.21 से प्रथम जांच दिनांक 30.03.22 तक)	—	15,487
6	एस०आर० एनोवेशन एल०एल०पी० प्रो० श्री सुरेन्द्र पुनिया	नरैनी / नहरी	587 (खण्ड सं०-07)	2.00	20000	18.12.20 से 17.12.30	19,998 (दिनांक 18.12.20 से 30.11.21 तक)	0 (दिनांक 01.12.21 से प्रथम जांच दिनांक 30.03.22 तक)	—	19,998

✓

3

7.	श्रीमती अमरित कौर पत्नी श्री अजीत सिंह मल्होत्रा	नरैनी/ नहरी	587 (खण्ड सं०- 05)	2.00	20000	15.01.21 से 14.01.31	20,000 (दिनांक 15.01.21 से 31.12.21 तक)	0 (दिनांक 01.01.22 से प्रथम जांच दिनांक 30.03.22 तक)	—	20,000
8.	मे० एस०एस० ग्रेनाइट पार्टनर श्री अतीक अहमद	नरैनी/ नहरी	309	3.25	32500	12.01.21 से 11.01.31	32,500 (दिनांक 12.01.21 से 31.12.21 तक)	0 (दिनांक 01.01.22 से प्रथम जांच दिनांक 30.03.22 तक)	—	32,500
9.	एस०आर० एनोवेशन एल०एल०पी० प्रो० श्री सुरेन्द्र पुनिया	नरैनी/ नहरी	587 (खण्ड सं०- 02)	0.80	8000	05.04.21 से 04.04.31	8,000 (दिनांक 05.04.21 से प्रथम जांच दिनांक 30.03.22 तक)	—	—	8,000
10.	मे० हर्षित इण्टर प्राईजेज पार्टनर श्री हर्षित सिंह	नरैनी/ खलारी	45	3.68	36800	08.01.21 से 07.01.31	36,799 (दिनांक 08.01.21 से 31.12.21 तक)	0 (दिनांक 01.01.22 से प्रथम जांच दिनांक 30.03.22 तक)	—	36,799

नोट :-

उपरोक्त विवरण प्रश्नगत प्रकरण में प्रथम संयुक्त जांच दिनांक 30.03.2022 तक की है।

12/12/2022
खनिज मोहररि
बाँदा।

खनिज अधिकारी
बाँदा।

प्रेषक

Annexure - V

अधिशाली अभियन्ता
भूगर्भ जल विभाग
खण्ड-चित्रकूटधाम, बाँदा।

सेवा में,

1. खान अधिकारी, भूतत्व एवं खनिकर्म विभाग, बाँदा।
2. क्षेत्रीय अधिकारी, उ०प्र० प्रदूषण नियन्त्रण बोर्ड, बाँदा।

पत्रांक:- 372/भू०ज०वि०ख०चि०/बाँदा/सूचना

दिनांक 19/10/2022

विषय:- माननीय राष्ट्रीय हरित अधिकरण नई दिल्ली द्वारा ओ०एस० सं०- 193/2022 रज्जन पाण्डेय बनाम स्टेट ऑफ उ०प्र० व अन्य में दिनांक 13.07.2022 को पारित आदेश के सम्बन्ध में।

महोदय,

कार्यालय जिलाधिकारी महोदय बाँदा के पत्र सं०- 1127/एन०जी०टी०१९३/रज्जन पाण्डेय/2022 दिनांक अक्टूबर 15, 2022 के अनुपालन में चाही गई सूचना सादर प्रेषित है।

District	Block	Village Name	2020		2021		2022
			PRM	PTM	PRM	PTM	PRM
BANDA	NARAINI	NAHRI PZ.	5.05	3.10	7.7	5.2	7.1
BANDA	NARAINI	KHALARI	PIEZOMETER NOT INSTALLED				

* PRM= Pre Monsoon, PTM= Post Monsoon
* Below Ground Level in (Meter)

अधिशाली अभियन्ता
भूगर्भ जल विभाग
खण्ड-चित्रकूटधाम, बाँदा।

पत्रांक:- /भू०ज०वि०ख०चि०/बाँदा/सूचना/तादिनांक।

- प्रतिलिपि:- 1. श्री राजेन्द्र डी० पाटिल, साइन्टिस्ट-डी, केन्द्रीय प्रदूषण नियन्त्रण बोर्ड, लखनऊ सूचनार्थ प्रेषित।
2. जिलाधिकारी महोदय, बाँदा को अवलोकनार्थ।

अधिशाली अभियन्ता
भूगर्भ जल विभाग

प्रेषक,

मुख्य चिकित्सा अधिकारी
बांदा।

सेवा में,

जिलाधिकारी महोदय,
बांदा।

संख्या-मु0चि0अ0/एन0जी0टी0/2022/6441

दिनांक 04 नवम्बर 2022

विषय:-माननीय राष्ट्रीय हरित अधिकरण नई दिल्ली द्वारा ओ0ए0 सं0-193/2022 रज्जन पाण्डेय बनाम स्टेट आफ उ0प्र0 व अन्य में दिनांक 13-7-2022 को पारित आदेश के सम्बन्ध में।

महोदय,

उपरोक्त विषयक, आपके पत्र संख्या-1125/एन0जी0टी0 193/2022 रज्जन पाण्डेय दिनांक 15, अक्टूबर 2022 का सन्दर्भ ग्रहण करने की कृपा करें।

उक्त के क्रम में अधोहस्ताक्षरी द्वारा जाँच कमेटी गठित की गई। जाँच कमेटी द्वारा जाँच कर आख्या उपलब्ध कराते हुये अवगत कराया गया है (संलग्न जाँच आख्या की मूल प्रति) कि ग्राम नहरी एवं खलारी तहसील नरैनी बांदा में पर्यावरण विभाग द्वारा Pollution Index जाँच करायी जाये। जिसके क्रम में अधोहस्ताक्षरी कार्यालय के पत्र संख्या- संख्या-मु0 चि0 अ0/एन0 जी0 टी0/2022-23/6336 दिनांक 31-10-2022 पत्र की छाया प्रति संलग्न द्वारा क्षेत्रीय अधिकारी, उत्तर प्रदेश, प्रदूषण नियंत्रण बोर्ड, बांदा को Pollution Index जाँच कराये जाने के निर्देश दिये गये।

अतः आख्या आपकी सेवा में सादर अवलोकनार्थ संलग्न प्रेषित है।

भवदीय

मुख्य चिकित्सा अधिकारी
बांदा

संख्या-मु0चि0अ0/एन0जी0टी0/2022/6441-2

तददिनांक

प्रतिलिपि:-निम्नलिखित को सूचनार्थ एवं आवश्यक कार्यवाही हेतु प्रेषित।

- 1- खनिज अधिकारी भूतत्व एवं खनिकर्म विभाग, बांदा।
- 2- क्षेत्रीय अधिकारी, उत्तर प्रदेश, प्रदूषण नियंत्रण बोर्ड, बांदा।

मुख्य चिकित्सा अधिकारी
बांदा

01/11/22

CT/22/511
for ne
3/11/22

मुख्य चिकित्सा अधिकारी,

बांदा।

विषय:- जांच आख्या प्रस्तुत करने के सम्बन्ध में।

महोदय,

उपरोक्त विषयांकित के क्रम में अवगत कराना है कि आपके पत्र सं० मु०चि०अ०/चिकि०टीम/2022-23 दिनांक 18 अक्टूबर 2022 के सापेक्ष पहाड़ों के गाटा संख्याओं का पत्थर खनन होता रहा है तो ग्राम के रहने वाले ग्रामीणों को Telesychokinesis कैंसर फेफड़ों से सम्बन्धित टी०बी० जैसी जानलेवा गम्भीर बीमारियों उत्पन्न हो सकती है। जिनका कि कोरोना काल के बाद ग्राम में बुजुर्ग, वृद्ध एवं छोटे-छोटे बच्चों में सबसे अधिक खतरा बढ़ गया है। ग्राम के निवासियों के पास आर्थिक दृष्टि होने के कारण वह स्वयं अपना व अपने पारिवारिक जनों का घर चलाने तक का साधन नहीं है, वही इलाज कराने के लिये धन कहां से लायेंगे के सम्बन्ध में सूचना चाही गयी है के अर्न्तगत निम्न चिकित्साधिकारियों की एक कमेटी गठित करने हुए उचित कार्यवाही करते हुये आख्या तीन कार्य दिवस के अन्दर अधोहस्ताक्षरी को उपलब्ध कराने हेतु सुनिश्चित किया गया था।

उपरोक्त के सापेक्ष दिनांक 21.10.2022 को ग्राम नहरी, तहसील नरैनी जनपद बांदा का निरीक्षण कमेटी डा० हृदय पटेल, डा० प्रसून खरें एवं डा० देवेश माथुर के द्वारा किया गया जिसमें पाया गया कि ग्राम नहरी के ग्रामीणों द्वारा एवं ग्राम प्रधान चन्द्रकली द्वारा यह बताया गया कि चार-पांच सालों से यहां कोई भी केशर वर्किंग में नहीं है एवं इसके द्वारा किसी भी प्रकार का प्रदूषण नहीं है एवं ग्रामीण द्वारा बताया गया कि यहां कोई भी फेफड़ों सम्बन्धित बीमारी से ग्रसित नहीं है।

दिनांक 21.10.2022 को ग्राम खलारी, तहसील नरैनी जनपद बांदा का निरीक्षण कमेटी डा० हृदय पटेल, डा० प्रसून खरें एवं डा० देवेश माथुर के द्वारा किया गया जिसमें पाया गया कि ग्राम नहरी के ग्रामीणों द्वारा एवं ग्राम प्रधान श्यामशरण साहू द्वारा यह बताया गया कि यहां कोई भी केशर नहीं है एवं ग्रामीण द्वारा बताया गया कि यहां कोई भी फेफड़ों सम्बन्धित बीमारी से ग्रसित नहीं है।

अतः उक्त रिपोर्ट के अनुसार गठित कमेटी द्वारा महोदय मुख्य चिकित्सा अधिकारी बांदा से आग्रह है कि ग्राम नहरी एवं खलारी तहसील नरैनी बांदा का पर्यावरण विभाग द्वारा pollution Index द्वारा जांच की जायें।

उपरोक्त रिपोर्ट आपके सापेक्ष प्रस्तुत की जाती है, कृपया स्वीकार करने की कृपा करें

हस्ताक्षर 21/10/2022

डा० हृदय पटेल

फ़ीजिशियन, जि०चि०बांदा

हस्ताक्षर 21/10/2022

डा० प्रसून खरें

जिला इपिडिमियोलॉजिस्ट, बांदा

हस्ताक्षर 21/10/2022

डा० देवेश माथुर

चिकित्साधिकारी, टी०बी०क्लीनिक बांदा