

**BEFORE THE NATIONAL GREEN TRIBUNAL  
SOUTHERN ZONE, CHENNAI**

**ORIGINAL APPLICATION No. 14 OF 2022 (SZ)**

**IN THE MATTER OF:**

Tumkunta Narsa Reddy

....

Applicant

Versus

Union of India,  
MoEF&CC, New Delhi & 5 Ors

....

Respondent(s)

**REPORT OF THE JOINT COMMITTEE**

**RUNNING INDEX**

<b>Sl. No.</b>	<b>Particulars</b>	<b>Page Nos.</b>
1.	Report dated 12.04.2022 of the Joint Committee.	1 – 6
2.	<b>Annexure-I</b> – Statement showing the land acquired by TSIIC at Wargal (V&M), Siddipet District.	7
3.	<b>Annexure-II</b> – Maps showing Kuntas adjacent to TSIIC land at Wargal (V&M), Siddipet District.	8 – 11
4.	<b>Annexure-III</b> – Map showing Survey Nos of land acquired by TSIIC land at Wargal (V&M), Siddipet District.	12
5.	<b>Annexure-IV</b> – Hon'ble NGT, Chennai Order dated 31.01.2022.	13 – 18
6.	<b>Annexure-V</b> – Hon'ble NGT, Chennai Order dated 23.03.2022.	19 – 24

**Place: Hyderabad**

**Date: 16-04-2022.**

9

**Report of the Joint Committee in Original Application No. 14 of 2022 filed by Tumkunta Narsa Reddy Vs Union of India & Others submitted to Hon'ble National Green Tribunal, South Zone, Chennai in Compliance to order dated 31.01.2022.**

**I.Preamble**

It is to submit that an Original Application was filed before the Hon'ble NGT, Chennai by Tumkunta Narsa Reddy, alleging the commencement of the construction of Industrial Park by R4 (TSIIC) in an extent of 972.05 acres in Wargal (V&M) and 374.06 acres in Mulugu (V&M), Siddipet District, without obtaining Environmental Clearance as required under EIA Notification, 2006.

**The respondents are as follows: -**

- R1** - Secretary, MoEF&CC, New Delhi.
- R2** - Chief Secretary, State of Telangana.
- R3** - Spl. Chief Secretary, I&CAD Dept.,
- R4** - TSIIC,
- R5** - District Collector, Siddipet District.
- R6** - RDO, Siddipet District.

**II.Prayer of the applicant:**

1. Direct the Respondent Nos.1 and 2 to initiate appropriate action against the R4 for the commencement of Industrial park without obtaining the Environmental Clearance under the Category "A" of Item.7(c) "Industrial Estates / Park / Complex" of the Schedule to the EIA Notification, 2006.
2. Direct the Respondent Nos.4 and 6 not to proceed with the felling of trees and laying of roads in the impugned site, without obtaining the Environmental clearance as well as consents under the provisions of the Acts.
3. Quash the order in respect of felling of trees issued by Respondent No.6 vide Paper Notification dated 12-10-2021 in violation of EIA Notification as well as the provisions of Telangana Water, Land and Trees Act,2002.
4. Direct the Respondent Nos.1 and 2 to initiate appropriate action including prosecution against the officials who have allowed the project proponent to proceed with the project of industrial park without obtaining Environmental clearance.

5. Direct the Respondent Nos. 2 to 6 not to convert the irrigational tanks into industrial phase and to preserve the irrigation Tanks, situated in the above lands in Sy.Nos.1495 and 1510, Wargal village, Wargal Mandal, Siddipet District, Telangana state with prominent marks and structures and also fence the same with barbed wire to safe guard the water bodies.
6. Direct penal action and impose Environmental Compensation including restitution of environment on Respondent Nos. 4 to 6 for the breach of statutory provisions and inter-alia for loss of ecological services foregone and costs to restore the damage done to the environment and ecology.

### **III.Order dated 31.01.2022 of the Hon'ble Tribunal**

The matter was taken for hearing before the Hon'ble NGT, Chennai on 31.01.2022 and the relevant extract of the Order of Hon'ble NGT is as follows.

- To ascertain the genuineness of the allegations made in the application, Tribunal appointed a Joint Committee comprising of
  - 1) Senior Officer from MoEF&CC, Integrated Regional Office, Hyderabad,
  - 2) Senior Officer from SEIAA, State of Telangana,
  - 3) Senior Officer from Pollution Control Board as nominated by its Chairman and
  - 4) District Collector of Siddipet District himself to inspect the area in question and submit a factual as well as action taken report, if there is any violation found.

### **IV.Terms of reference**

- 1) Whether any preparatory work including felling of trees has been started in the proposed site in violation of EIA Notification, 2006,
- 2) whether any of the water bodies are situated in the proposed site as alleged by the applicant and if so, what is the nature of impact on water bodies on account of the alleged unauthorized work said to have been committed by 4th respondent,
- 3) If any, damage has been caused to environment or any violation has been committed of EIA Notification, 2006 or other environmental laws, then the Committee is directed to assess the environmental compensation as directed by this Tribunal in several cases of this nature and
- 4) The Committee is also directed to ascertain whether any trees have been felled in the proposed area and if so, what is the number of trees felled in that area considering the allegations that about 2000 trees have been cut and removed.

**V. Joint Committee Constitution & field observations:**

In compliance to the Hon'ble NGT Order dated 31.01.2022, in O.A. No. 14 of 2022, the committee is constituted comprising of the following officers: -

- i. Dr.E.Arockia Lenin, Scientist 'C', Integrated Regional Office, MoEF&CC, Hyderabad.
- ii. Sri.D.Narender, SEE (FAC), Representative from SEIAA, Telangana.
- iii. Sri B.Raghu, Chief Environmental Engineer, TSPCB, Head Office, Hyderabad.
- iv. Additional Collector & Magistrate, Siddipet.

It is to submit that in compliance to the directions of the Hon'ble NGT, a preliminary meeting was held on 25.02.2022 and all the Members of the Joint Committee attended the meeting. During the meeting, the representative of SEIAA informed the committee that M/s. Telangana State Industrial Infrastructure Corporation (TSIIC) has applied for TOR on 14.02.2022 for the proposed "Telangana Special Food Processing Park" at Sy.No.1495, 1510, Wargal (V&M), Siddipet District for obtaining Environmental Clearance from SEIAA, Telangana.

The Joint Committee conducted field inspection of the site on 16.03.2022. During inspection, it was informed that TSIIC proposed Special Food Processing Park in an extent of Ac 823- 08 Gts located at Sy. Nos. 845, 1209, 1266, 1495 & 1510 in the Wargal (Village & Mandal) and in an extent of Ac 317-08 Gts located at Sy. Nos. 557 in the Mulugu (Village & Mandal) of Siddipet District with total extent of land Ac 1140-16 Gts. As per EIA Notification 2006, the proposed project activity is listed at Sl.No.7(c) {Industrial estates/parks/complexes/areas, export processing Zones (EPZs), Special Economic Zones (SEZs), Biotech Parks, Leather Complexes} (Industrial estates housing at least one Category B industry and development area > 50 Ha).The developmental area projects more than 50 Ha shall obtain prior EC from SEIAA and CFE / CFO from the TSPCB. The TSIIC has applied for obtaining Environmental Clearance (EC) and same is under process with Telangana State SEIAA. The TSIIC shall also obtain CFE from TSPCB after obtaining EC before commencement of developmental activities.

As directed by the NGT in Order Dt 31.01.2022, the point wise remarks are herewith submitted:

- 1) **Whether any preparatory work, including felling of trees has been started in the proposed site in violation of EIA Notification, 2006:** During inspection, the Joint Committee observed that the proposed lands are dry lands with cultivated fields in some pockets, having trees along the boundary of cultivated

fields. The Joint Committee observed that there is no preparatory work for development of park, felling of trees in the proposed site initiated by TSIIC. However, it was observed that the leveling of land for approach way were started for which the bushes were removed / cleaned. Stone metal chip heaps were observed near the leveled land for laying approach road and evidence of some cut trees were also observed by the Committee. On enquiry with the local people, it was informed that the land owners have cut the trees on their own as the trees are located in their own lands which were given to TSIIC. The TSIIC Officials informed that land was leveled to form gravel approach way to facilitate for conducting detailed EIA study in the proposed site.

- 2) **Whether any of the water bodies are situated in the proposed site as alleged by the applicant and if so, what is the nature of impact on water bodies on account of the alleged unauthorized work said to have been committed by 4th respondent:** During inspection the Joint Committee observed that there are no water bodies located in the lands of TSIIC park site. However, in the adjoining Sy Nos there are four water bodies named as Ryala (Rayala) Kunta, Avussaloni Kunta, Yamla (Kummari) Kunta and Bucharlani (Buchireddy) Kunta are located in Sy. Nos. 1511, 1212, 1528 and 1322 respectively situated at Wargal (Village & Mandal). Therefore the TSIIC has to take all measures to prevent hindrance to the inflow and outflow streams of the said water bodies.

The physical features of the kuntas are as follows:

Sl. No.	Name of the water body	Sy. No and Area	Water spread area upto FTL	Remarks
1.	Ryala (Rayala) Kunta	Sy. Nos. 1511, Wargal (V & M),	Ac 16 – 08 Gts	These Kuntas are not located in the proposed TSIIC Park and are located adjacent to the proposed TSIIC Park.
2.	Avussaloni Kunta,	Sy. Nos. 1212, Wargal (V & M),	Ac 06 – 05 Gts	
3.	Yamla (Kummari) Kunta	Sy. Nos., 1528 Wargal (V & M),	Ac 15 – 39 Gts	
4.	Bucharlani (Buchireddy) Kunta	Sy. Nos. 1322, Wargal (V & M),	Ac 08 – 31 Gts	



- 3) **If any, damage has been caused to environment or any violation has been committed of EIA Notification, 2006 or other environmental laws, then the Committee is directed to assess the environmental compensation as directed by this Tribunal in several cases of this nature and:** The Joint Committee observed that land was leveled to form gravel approach way to facilitate for conducting detailed EIA study in the proposed site and the TSIIC has applied for obtaining Environmental Clearance (EC) and same is under process. It was informed that after obtaining EC from SEIAA and CFE from TSPCB, the park development activities will be commenced. The Joint Committee observed that there is no preparatory work for development of park, felling of trees by TSIIC in the proposed site and there is no damage to the environment and violation to the EIA Notification, 2006.
- 4) **The Committee is also directed to ascertain whether any trees have been felled in the proposed area and if so, what is the number of trees felled in that area considering the allegations that about 2000 trees have been cut and removed:** The Committee observed that the leveling of land for approach way was started for which the bushes were removed / cleaned and evidence of some cut trees were also observed by the Committee. On enquiry with the local people it was informed that the land owners have cut the trees on their own as the trees are located in their own lands which were given to TSIIC. The TSIIC Officials informed that land was leveled to form gravel approach way to facilitate for conducting detailed EIA study in the proposed site.

#### **Recommendations:**

The Joint Committee observed that there are no water bodies located inside of the proposed TSIIC park site. It is observed that there is no impact on the surrounding four water bodies or any violation has been committed by the M/s TSIIC due to the present scenario at the proposed park and hence the assessment of environmental compensation does not arise. However, the Joint Committee herewith submitted following recommendations to the Industrial Park during operational stage.

- a. Development of the Industrial Park involves industrial sheds, roads, water pipelines, drainage network, etc. which will require preliminary levelling of the site prior to implementation of the respective activities. With regard to vegetation, maximum care will be taken not to disturb the naturally grown trees during construction activities. However, if the situation demands tree felling, proper documentation shall

be made and shall be compensated in the ratio of 1:3 during greenbelt development.

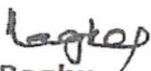
- b. Natural drainage pattern of the industrial park shall not be altered due to the construction activities and natural drainage pattern is maintained throughout the Industrial Park.
- c. Seasonal natural streams passing through the site shall not be disturbed. Sufficient green belt and buffer zone will be provided all along the natural streams.
- d. Weep holes in the compound walls shall be provided to ensure natural drainage of rain water in the catchment area during the monsoon period.
- e. Rainwater harvesting pits and storm water drains shall be provided all along the road network of the industrial park. Overflow from the harvesting pit and storm water of road/open space will be collected through road side storm water drains. Storm water drains will be acting as recharge trench, apart from RWH pits at plots, so that maximum amount of rainwater infiltrate into the ground.
- f. The proponent shall recycle / reuse the treated effluent and sewage as per the norms of CPCB / SPCB and no waste water shall be discharged to the rivers/streams or water bodies.



**Dr.E.Arockia Lenin**  
Scientist 'C', IRO,  
MoEF&CC, Hyderabad.



**Sri.D.Narender,**  
SEE (FAC),  
Representative of SEIAA.




**Sri.B.Raghu**  
Chief Environmental Engineer,  
TSPCB.



**Sri.P.Srinivasa Reddy,**  
Additional Collector (Revenue)  
& Magistrate, Siddipet.

STATEMENT SHOWING THE LAND ACQUIRED AT WARGAL (V) & (M) AND MULUGU (V) & (M)

Sl.No.	Village	Mandal	Survey Number	Extent (Acs. - Gts.)
1	Wargal	Wargal	845	110-16
2	Wargal	Wargal	1209	187-17
3	Wargal	Wargal	1266	91-35
4	Wargal	Wargal	1495	164-18
5	Wargal	Wargal	1510	268-38
			Sub-Total (a):	823-08
6	Mulugu	Mulugu	557	317-08
			Sub-Total (b):	317-08
			Grand Total (a+b):	1140-16

  
**ZONAL MANAGER**  
**T.S.I.L.C. LTD.**  
**MEDCHAL-SIDDIPET ZONE**  
**I P JEEDIMETLA**  
**MEDCHAL DISTRICT-500 055**

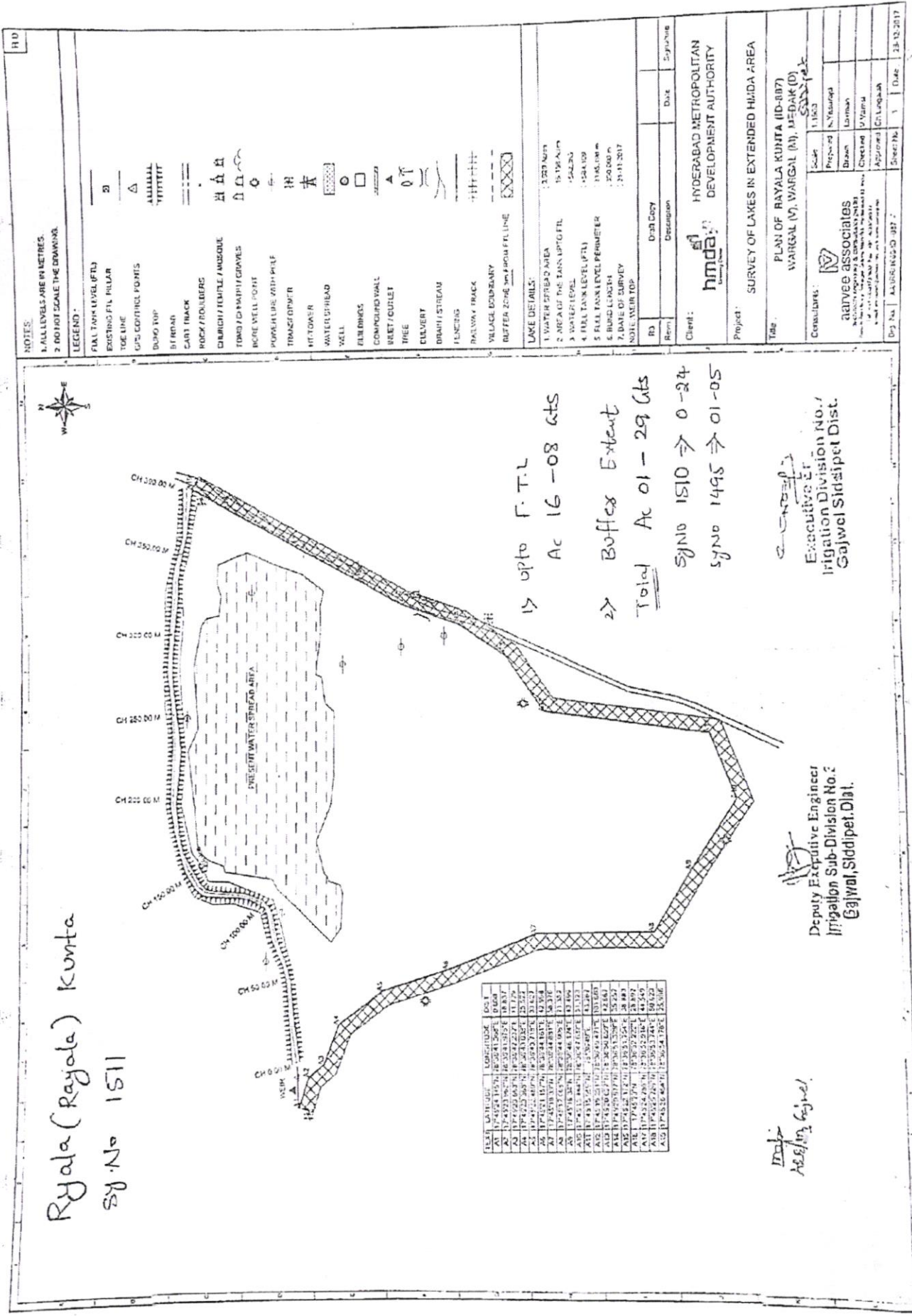
Annexure - I

7

15



⑧

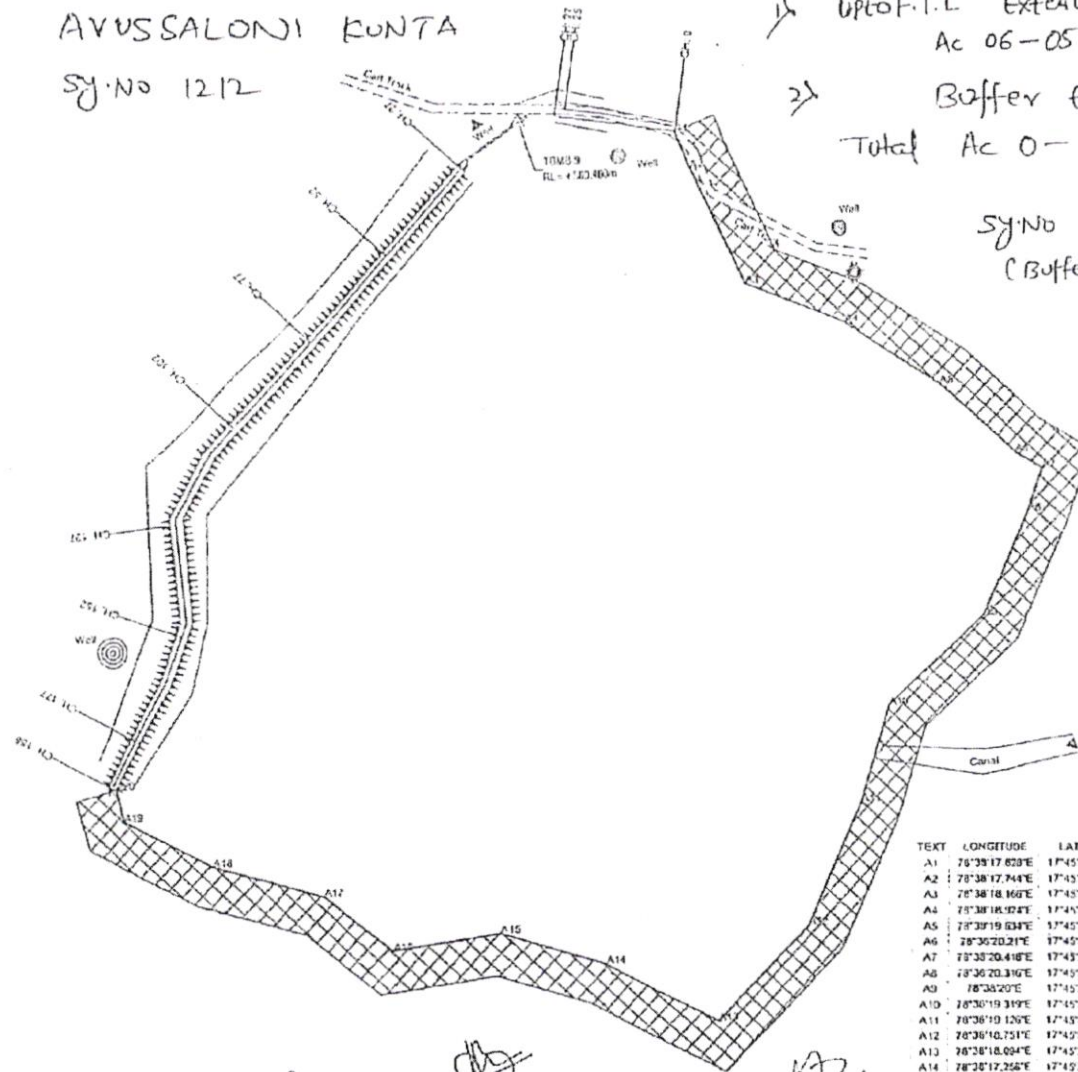


Sy.No 1212

Upto F.T.L extent  
Ac 06-05 cts

2) Buffer extent  
Total Ac 0-34 Gts

SYND 1266 D-06a  
(Buffer)










TEXT	LONGITUDE	LATITUDE	DISTANCE
A1	75°38'17.823"E	17°45'50.555"N	
A2	75°38'18.744"E	17°45'50.3017"N	8.628
A3	75°38'18.166"E	17°45'50.2771"N	27.665
A4	75°38'18.924"E	17°45'50.2057"N	23.745
A5	75°38'19.634"E	17°45'50.2379"N	24.657
A6	75°38'20.212"E	17°45'50.2247"N	22.585
A7	75°38'20.418"E	17°45'52.2117"N	7.944
A8	75°38'20.310"E	17°45'50.5997"N	10.847
A9	75°38'20.275"E	17°45'52.1467"N	24.975
A10	75°38'19.319"E	17°45'53.0927"N	20.333
A11	75°38'19.330"E	17°45'53.7917"N	22.341
A12	75°38'19.2751"E	17°45'53.7917"N	29.240
A13	75°38'19.6094"E	17°45'53.7917"N	27.680
A14	75°38'17.2167"E	17°45'53.6307"N	19.240
A15	75°38'16.4617"E	17°45'53.6507"N	23.869
A16	75°38'15.6647"E	17°45'53.7207"N	23.775
A17	75°38'15.5567"E	17°45'54.1007"N	19.407
A18	75°38'14.3247"E	17°45'54.2007"N	25.753
A19	75°38'13.6517"E	17°45'54.4187"N	27.930
A20	75°38'13.5375"E	17°45'54.6127"N	7.363

Deputy Executive Engineer ID  
I.D. Sub-Division, Gajwad

Executive Engineer,  
L.B. Datta, S.D. Sengupta,

NOTE:  
1. ALL LEVELS ARE IN METRES

LEGEND :

FULL TANK LEVEL (FTL)	
EXISTING FTL PILLAR	
TOE LINE	
GPS CONTROL POINTS	
BURIED TOP	
OT ROAD	
CART TRACK	
ROCK / BOULDERS	
CHURCH / TEMPLE / MOSQUE	
TOMB / CHHATRI / GRAVES	
DOME WELL POINT	
POWER LINE / ATM POLE	
TRANSFORMER	
HT-TOWER	
WATER SPREAD WELL	
BUILDINGS	
COMPOUND WALL	
INLET / OUTLET	
TREE	
CURVE	
DRAIN / STREAM	
FENCING	
RAILWAY TRACK	
VILLAGE BOUNDARY	
BUFFER ZONE 5m FROM FTL LINE	

## LAKE DETAILS:

1. PRESENT WATER SPREAD AREA	118
2. AREA OF THE TANK UP TO FIL	6.124 Acres
3. WATER LEVEL	111
4. FULL TANK LEVEL (FTL)	+589.453m
5. FULL TANK LEVEL PERIMETER	519.913m
6. BUND LENGTH	132,000m
7. DATE OF SURVEY	17.01.2014

RO	Draft Copy		
Revis	Description	Date	Signature

Client:  HYDERABAD METROPOLITAN  
DEVELOPMENT AUTHORITY

Project:	SURVEY OF LAKES IN EXTENDED HMDA AREA
----------	---------------------------------------

PLAN OF AVUSALONI KUNTA (ID- 879)  
WARGAL (V), WARGAL (M), MEDAK (D)

Consultants :  **arvee associates**  
architects and interior consultants private  
limited  
101, 102, 103, 104, 105, 106, 107, 108, 109, 110, 111, 112, 113, 114, 115, 116, 117, 118, 119, 120, 121, 122, 123, 124, 125, 126, 127, 128, 129, 130, 131, 132, 133, 134, 135, 136, 137, 138, 139, 140, 141, 142, 143, 144, 145, 146, 147, 148, 149, 150, 151, 152, 153, 154, 155, 156, 157, 158, 159, 160, 161, 162, 163, 164, 165, 166, 167, 168, 169, 170, 171, 172, 173, 174, 175, 176, 177, 178, 179, 180, 181, 182, 183, 184, 185, 186, 187, 188, 189, 190, 191, 192, 193, 194, 195, 196, 197, 198, 199, 200, 201, 202, 203, 204, 205, 206, 207, 208, 209, 210, 211, 212, 213, 214, 215, 216, 217, 218, 219, 220, 221, 222, 223, 224, 225, 226, 227, 228, 229, 230, 231, 232, 233, 234, 235, 236, 237, 238, 239, 240, 241, 242, 243, 244, 245, 246, 247, 248, 249, 250, 251, 252, 253, 254, 255, 256, 257, 258, 259, 260, 261, 262, 263, 264, 265, 266, 267, 268, 269, 270, 271, 272, 273, 274, 275, 276, 277, 278, 279, 280, 281, 282, 283, 284, 285, 286, 287, 288, 289, 290, 291, 292, 293, 294, 295, 296, 297, 298, 299, 300, 301, 302, 303, 304, 305, 306, 307, 308, 309, 310, 311, 312, 313, 314, 315, 316, 317, 318, 319, 320, 321, 322, 323, 324, 325, 326, 327, 328, 329, 330, 331, 332, 333, 334, 335, 336, 337, 338, 339, 340, 341, 342, 343, 344, 345, 346, 347, 348, 349, 350, 351, 352, 353, 354, 355, 356, 357, 358, 359, 360, 361, 362, 363, 364, 365, 366, 367, 368, 369, 370, 371, 372, 373, 374, 375, 376, 377, 378, 379, 380, 381, 382, 383, 384, 385, 386, 387, 388, 389, 390, 391, 392, 393, 394, 395, 396, 397, 398, 399, 400, 401, 402, 403, 404, 405, 406, 407, 408, 409, 410, 411, 412, 413, 414, 415, 416, 417, 418, 419, 420, 421, 422, 423, 424, 425, 426, 427, 428, 429, 430, 431, 432, 433, 434, 435, 436, 437, 438, 439, 440, 441, 442, 443, 444, 445, 446, 447, 448, 449, 450, 451, 452, 453, 454, 455, 456, 457, 458, 459, 460, 461, 462, 463, 464, 465, 466, 467, 468, 469, 470, 471, 472, 473, 474, 475, 476, 477, 478, 479, 480, 481, 482, 483, 484, 485, 486, 487, 488, 489, 490, 491, 492, 493, 494, 495, 496, 497, 498, 499, 500, 501, 502, 503, 504, 505, 506, 507, 508, 509, 510, 511, 512, 513, 514, 515, 516, 517, 518, 519, 520, 521, 522, 523, 524, 525, 526, 527, 528, 529, 530, 531, 532, 533, 534, 535, 536, 537, 538, 539, 540, 541, 542, 543, 544, 545, 546, 547, 548, 549, 550, 551, 552, 553, 554, 555, 556, 557, 558, 559, 560, 561, 562, 563, 564, 565, 566, 567, 568, 569, 570, 571, 572, 573, 574, 575, 576, 577, 578, 579, 580, 581, 582, 583, 584, 585, 586, 587, 588, 589, 590, 591, 592, 593, 594, 595, 596, 597, 598, 599, 600, 601, 602, 603, 604, 605, 606, 607, 608, 609, 610, 611, 612, 613, 614, 615, 616, 617, 618, 619, 620, 621, 622, 623, 624, 625, 626, 627, 628, 629, 630, 631, 632, 633, 634, 635, 636, 637, 638, 639, 640, 641, 642, 643, 644, 645, 646, 647, 648, 649, 650, 651, 652, 653, 654, 655, 656, 657, 658, 659, 660, 661, 662, 663, 664, 665, 666, 667, 668, 669, 670, 671, 672, 673, 674, 675, 676, 677, 678, 679, 680, 681, 682, 683, 684, 685, 686, 687, 688, 689, 690, 691, 692, 693, 694, 695, 696, 697, 698, 699, 700, 701, 702, 703, 704, 705, 706, 707, 708, 709, 710, 711, 712, 713, 714, 715, 716, 717, 718, 719, 720, 721, 722, 723, 724, 725, 726, 727, 728, 729, 730, 731, 732, 733, 734, 735, 736, 737, 738, 739, 740, 741, 742, 743, 744, 745, 746, 747, 748, 749, 750, 751, 752, 753, 754, 755, 756, 757, 758, 759, 760, 761, 762, 763, 764, 765, 766, 767, 768, 769, 770, 771, 772, 773, 774, 775, 776, 777, 778, 779, 780, 781, 782, 783, 784, 785, 786, 787, 788, 789, 790, 791, 792, 793, 794, 795, 796, 797, 798, 799, 800, 801, 802, 803, 804, 805, 806, 807, 808, 809, 810, 811, 812, 813, 814, 815, 816, 817, 818, 819, 820, 821, 822, 823, 824, 825, 826, 827, 828, 829, 830, 831, 832, 833, 834, 835, 836, 837, 838, 839, 840, 841, 842, 843, 844, 845, 846, 847, 848, 849, 850, 851, 852, 853, 854, 855, 856, 857, 858, 859, 860, 861, 862, 863, 864, 865, 866, 867, 868, 869, 870, 871, 872, 873, 874, 875, 876, 877, 878, 879, 880, 881, 882, 883, 884, 885, 886, 887, 888, 889, 890, 891, 892, 893, 894, 895, 896, 897, 898, 899, 900, 901, 902, 903, 904, 905, 906, 907, 908,

Scale	1:2500
-------	--------

Dest	V.Vand
------	--------

Oran	V. Sarmakar
------	-------------

Checked	V. V. V. V.
---------	-------------

Assessment	Co-Led with
------------	-------------

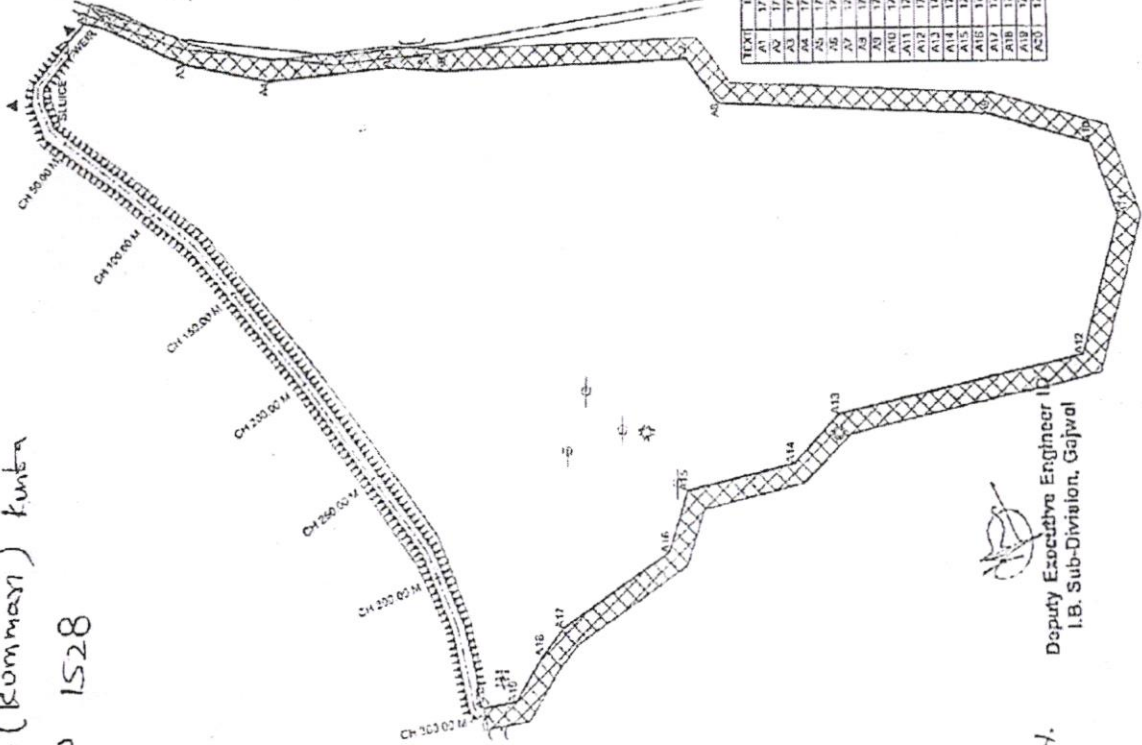
[illegible]

Sheet No.	1	Date
-----------	---	------



Yamla (Kummasi) Kunta  
SYNO 1528

upto FTL Extent  
Ac 15 - 39 Gls  
Buffer Extent  
Ac 01 - 36 Gls  
NOB Effect of  
SYNO 1510.



TEXT	LATITUDE	LONGITUDE	DISTANCE
A1	17°43'30.327N	78°26'50.207E	0.000
A2	17°43'30.327N	78°26'50.207E	0.000
A3	17°43'30.327N	78°26'50.207E	0.000
A4	17°43'30.327N	78°26'50.207E	0.000
A5	17°43'30.327N	78°26'50.207E	0.000
A6	17°43'30.327N	78°26'50.207E	0.000
A7	17°43'30.327N	78°26'50.207E	0.000
A8	17°43'30.327N	78°26'50.207E	0.000
A9	17°43'30.327N	78°26'50.207E	0.000
A10	17°43'30.327N	78°26'50.207E	0.000
A11	17°43'30.327N	78°26'50.207E	0.000
A12	17°43'30.327N	78°26'50.207E	0.000
A13	17°43'30.327N	78°26'50.207E	0.000
A14	17°43'30.327N	78°26'50.207E	0.000
A15	17°43'30.327N	78°26'50.207E	0.000
A16	17°43'30.327N	78°26'50.207E	0.000
A17	17°43'30.327N	78°26'50.207E	0.000
A18	17°43'30.327N	78°26'50.207E	0.000
A19	17°43'30.327N	78°26'50.207E	0.000
A20	17°43'30.327N	78°26'50.207E	0.000
A21	17°43'30.327N	78°26'50.207E	0.000
A22	17°43'30.327N	78°26'50.207E	0.000
A23	17°43'30.327N	78°26'50.207E	0.000
A24	17°43'30.327N	78°26'50.207E	0.000
A25	17°43'30.327N	78°26'50.207E	0.000

Deputy Executive Engineer  
I.B. Sub-Division, Gajwal

NOTES

1. ALL LEVELS ARE IN METERS

2. DO NOT SCALE THE DRAWING

LEGEND

FTL

EXISTING FTL PILLAR

TOE LINE

EP'S CONTROL POINTS

BUND TOP

BI ROAD

CART TRACK

HOCK / TRADERS

CHURCH / TEMPLE / MOSQUE

TOMB / CHATRI / GRAVES

DOOR WALL POINT

POWER LINE WITH POLE

TRANSFORMER

HT-POLE

WATER SPREAD

WELL

BUILDING

COMPOUND WALL

SEET / OUTLET

TREE

CULVERT

DRAIN / STREAM

FENCING

RAILWAY TRACK

VILLAGE BOUNDARY

BUFFER ZONE 2m FROM FTL LINE

LAKE ULTAIS

1. WATER SPREAD AREA

2. AREA OF THE TANK UP TO FTL

3. WATER LEVEL

4. FULL TANK LEVEL (FTL)

5. FULL TANK LEVEL PERIMETER

6. BUND LENGTH

7. DATE OF SURVEY

FTL AND TOP

RD

Rev

Dist

Desc

Signature

Client

HYDERABAD METROPOLITAN DEVELOPMENT AUTHORITY

Project

KUMMASI KUNTA

Title

SURVEY OF LAKES IN EXTENDED HMDA AREA

Consolidate

garvee associates

Scale

1:2500

Prepared

K. Venkatesh

Drawn

Garvee

Checked

V. Venkatesh

Approved

Garvee

Sheet No

AA/RS/16/RS/D-013

Date

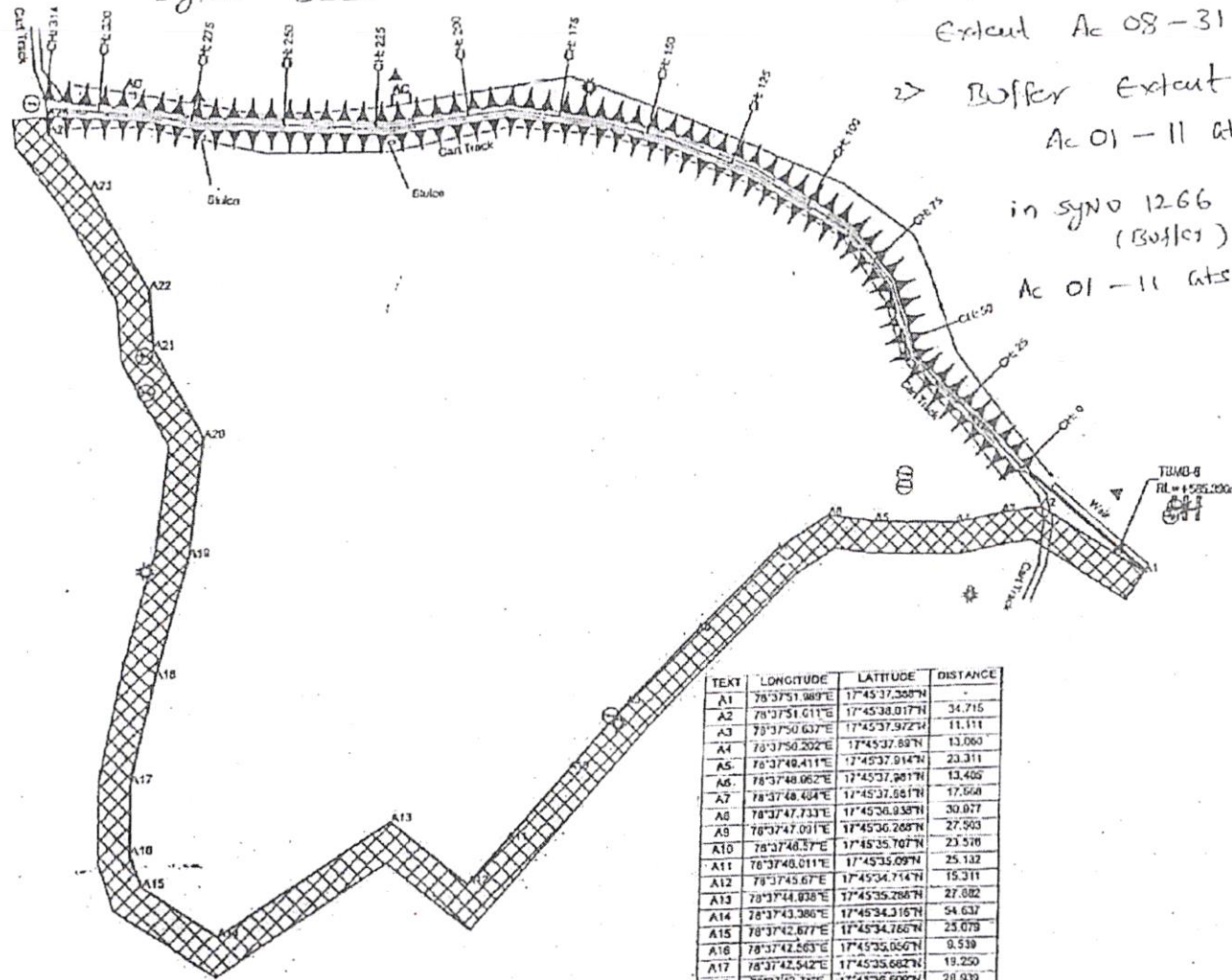
01-01-2018

Buchareni (Buchireddy) Kunta  
SYNO 1322

Upto F.T.L  
Extent Ac 08-31 a/c

Buffer Extent  
Ac 01-11 a/c

in syno 1266  
(Buffer)  
Ac 01-11 a/c



TEXT	LONGITUDE	LATITUDE	DISTANCE
A1	78°37'51.989"E	17°45'37.308"N	-
A2	78°37'51.611"E	17°45'38.017"N	34.715
A3	78°37'50.637"E	17°45'37.972"N	11.111
A4	78°37'50.202"E	17°45'37.887"N	13.060
A5	78°37'49.411"E	17°45'37.814"N	23.311
A6	78°37'48.062"E	17°45'37.801"N	12.465
A7	78°37'48.404"E	17°45'37.881"N	17.568
A8	78°37'47.733"E	17°45'38.038"N	30.077
A9	78°37'47.091"E	17°45'38.268"N	27.503
A10	78°37'46.37"E	17°45'38.707"N	23.516
A11	78°37'45.011"E	17°45'38.097"N	25.132
A12	78°37'45.67"E	17°45'34.714"N	15.311
A13	78°37'44.838"E	17°45'35.288"N	27.082
A14	78°37'43.386"E	17°45'34.316"N	54.637
A15	78°37'42.677"E	17°45'34.766"N	25.078
A16	78°37'42.563"E	17°45'35.067"N	9.539
A17	78°37'42.542"E	17°45'35.682"N	19.250
A18	78°37'42.711"E	17°45'36.609"N	28.939
A19	78°37'42.005"E	17°45'37.681"N	33.006
A20	78°37'43.081"E	17°45'38.734"N	32.536
A21	78°37'42.685"E	17°45'38.514"N	27.700
A22	78°37'42.557"E	17°45'40.023"N	15.711
A23	78°37'41.991"E	17°45'40.884"N	31.299
A24	78°37'41.594"E	17°45'41.382"N	10.769
A25	78°37'41.577"E	17°45'41.589"N	4.571

Vij  
AEC

Deputy Executive Engineer (D)  
I.B. Sub-Division, Gajwel

ATB

Executive Engineer,  
I.B. Division, SIDDIPET.

NOTE:  
ALL LEVELS ARE IN METRES

#### LEGEND:

FULL TANK LEVEL (FTL)	—
EXISTING FTL PILLAR	⊙
TOE LINE	—
OPS CONTROL POINTS	⊙
BUND TOP	=====
BT ROAD	=====
CART TRACK	=====
ROCK / BOULDERS	⊙
CHURCH / TEMPLE / MOSQUE	⊙
TOMB / CHHATRI / GRAVES	⊙
BORE WELL / POINT	⊙
POWER LINE WITH POLE	—
TRANSFORMER	⊙
HT-TOWER	⊙
WATER SPREAD	⊙
WELL	⊙
BUILDINGS	⊙
COMPOUND WALL	⊙
INLET / OUTLET	⊙
TREE	⊙
CUVERT	⊙
DRAIN / STREAM	⊙
FENCING	⊙
RAILWAY TRACK	⊙
VILLAGE BOUNDARY	⊙
BUFFER ZONE 9m FROM FTL LINE	⊙

#### LAKE DETAILS:

1. PRESENT WATER SPREAD AREA	: N4
2. AREA OF THE TANK UPTO FTL	: 8.765 Acres
3. WATER LEVEL	: N2
4. FULL TANK LEVEL (FTL)	: +585.300m
5. FULL TANK LEVEL PERIMETER	: 928.006m
6. BUND LENGTH	: 314.000m
7. DATE OF SURVEY	: 15-08-2014

RO	Description	Date	Signature

Client: **hmda** HYDERABAD METROPOLITAN  
DEVELOPMENT AUTHORITY

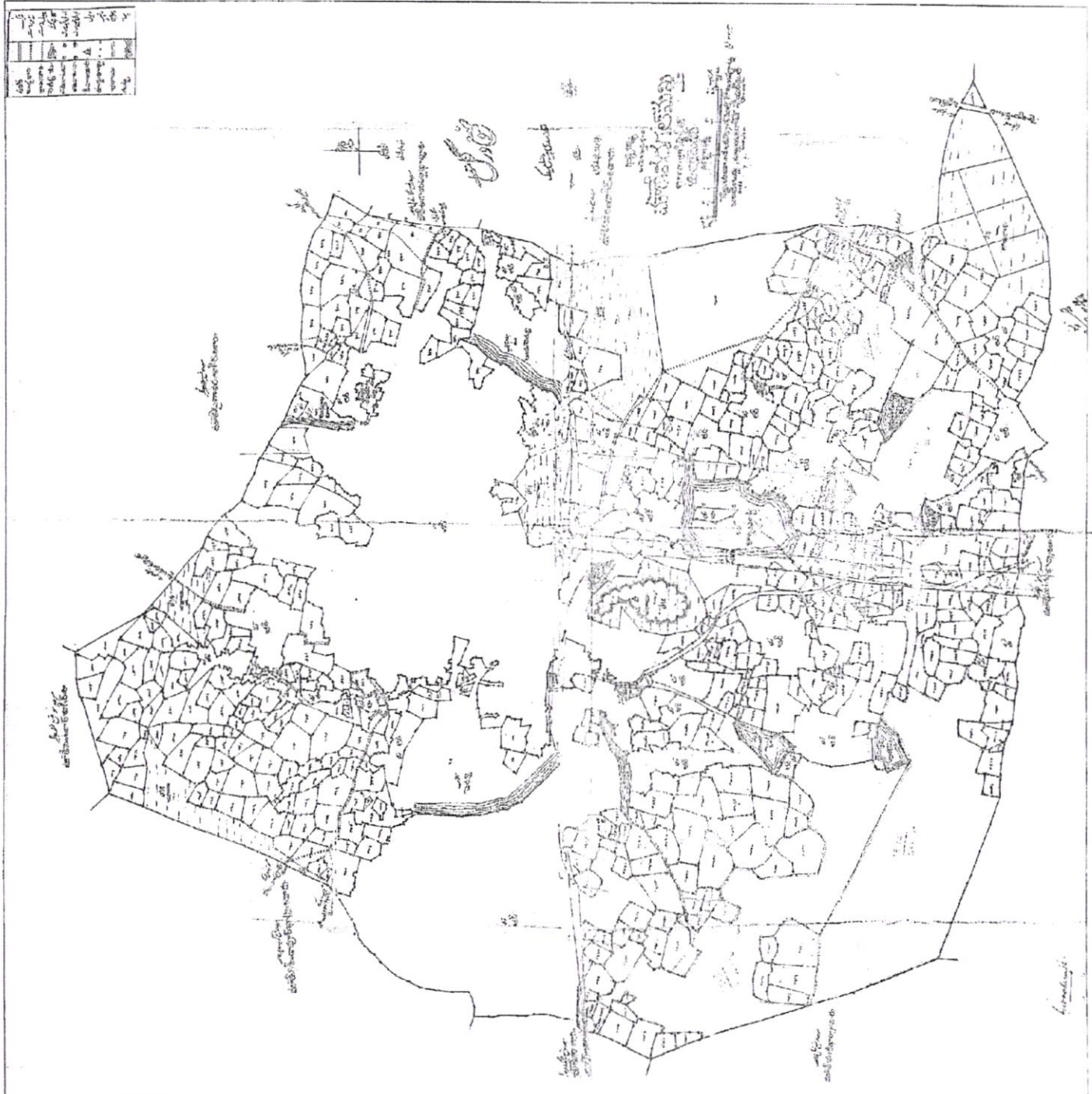
Project: SURVEY OF LAKES IN EXTENDED HMDA AREA

Title: PLAN OF BUCHI REDDY KUNTA (10- 877)  
WARGAL (V), WARGAL (M), MEDAK (D)

Consultants:	<b>aarvee associates</b> architects engineers & consultants pvt.ltd. (Narasimha Rao, Saranga Lakshmi Rao, Hyderabad 500 002, India) Tel: 81-48-2027542; Fax: 81-48-2027543 www.aarveeassociates.com	Scale: 1:2000
Drawn:	V.Vamsi	Checked:
Approved:	Ch.Lingesh	Approved:

Sheet No: 1 Date: 28-10-2014





BEFORE THE NATIONAL GREEN TRIBUNAL  
SOUTHERN ZONE, CHENNAI

**Original Application No.14 of 2022 (SZ)&**

**I.A. No. 20 of 2022(SZ)**

(Through Video Conference)

IN THE MATTER OF:

Tumkunta Narsa Reddy,

...Applicant(s)

**WITH**

Union of India and Ors.

...Respondent(s)

**Date of hearing: 31.01.2022**

**CORAM:**

**HON'BLE MR. JUSTICE K. RAMAKRISHNAN, JUDICIAL MEMBER**

**HON'BLE DR. K. SATYAGOPAL, EXPERT MEMBER**

For Applicant(s): Mr. G. Stanly Hebzon Singh

For Respondent(s): Ms. Yasmee Ali for R2 to R6

**ORDER**

1. The grievance in this application is regarding the activity of the 4<sup>th</sup> respondent of commencing the construction of industrial park having an extent of 972.05 acres comprised in Survey No. 845, 1495, 1510 in Wargal Village, Wargal Mandal, Siddipet District, Telangana State and 374.06 acres in Survey No. 557, Mulugu Village of Mulugu Mandal, Siddipet District, Telangana State without obtaining prior Environmental Clearance as required under Item 7(c) of Schedule I of EIA Notification, 2006.
2. It is also alleged that they have not obtained necessary consent to establish under the Water (Prevention and Control o Pollution) Act, 1974 and the Air (Prevention and Control of Pollution) Act, 1981 from the Pollution Control



Board.

3. The Revenue Divisional Officer had issued a notification dated 12.10.2021 for felling of trees from these areas in violation of the EIA Notification, 2006 as it will amount to preparation for establishment of the unit. It is also alleged in the application that there are irrigational tank located in the impugned site known as "Ralla Kunta, Kasha Kunta and Yellamma Kunta" and if the work is allowed to continue, it will have impact on those water bodies as well. Only if proper environmental impact assessment is done, the possibility of the impact of the proposed project on these water bodies can be assessed and necessary remedial measures can be imposed as a condition while granting Environmental Clearance, if at all, for the project in this area.
4. Though, it was brought to their notice that such things are violation of the environmental laws, they are proceeding with the work. The applicant also produced certain photographs to show the present status of the nature of the work that is being undertaken in that area. So, the applicant filed the present application seeking following relief:
  - I. Direct the respondent nos. 1 and 2 to initiate appropriate action against the respondent no. 4 for the commencement of industrial park without obtaining the Environmental Clearance under the Category "A" of Item 7(c) "Industrial Estates/Park/Complex" of the Schedule to the EIA Notification, 2006.
  - II. Direct the respondent nos. 4 and 6 not to proceed with the felling of trees and laying of roads in the impugned site without obtaining the Environmental Clearance as well as consents under the provisions of the Acts.
  - III. Quash the order in respect of felling of trees issued by respondent no. 6 vide paper notification dated 12.10.2021 in violation of EIA Notification as well as the provisions of Telangana Water, Land and Trees Act, 2002.
  - IV. Direct the respondent nos. 1 and 2 to initiate appropriate action including prosecution against the officials who have allowed the project proponent to proceed with the project of industrial park without obtaining Environmental Clearance.

- V. Direct the respondent nos.2 to 6 not to convert the irrigational tank into industrial parks and to preserve the four irrigation Tanks. situated in SY. Nos. 1495 and 1510, Wargal Village, Wargal Mandal, Siddipet District, Telangana State with prominent marks and structures and also fence the same with barbed wire to safe guard water bodies.
  - VI. Direct penal action and impose envrionemtnal compensation including restitution of environment on respondent nos. 4 to 6 for the breach of statutory provisions and inter-alia for loss of ecological services foregone and costs to restore the damage done to the environment and ecology.
  - VII. Pass any other order as this Hon'ble Tribunal may deem fit and appropriate in the facts and circumstances of the present case.
5. On going through the allegations made in the application, we are satisfied that there arises a substantial question of environment which requires interference of this Tribunal. So the matter is admitted.
6. Learned Counsel appearing for the applicant also insisted for an interim order on the basis of the interim application, I.A. No. 20 of 2022 filed by them in this regard.
7. At the request of the Learned Counsel for the State Departments, the matter was passed over in the morning and later it was taken up at 02:00 PM. The Learned Counsel for the State Departments submitted that at present, no work is going on in the area and they also submitted that they will not do any work in the disputed land without getting necessary clearances and permissions required under the environmental laws. The above submission is recorded.
8. We, further direct the project proponent, namely, the 4<sup>th</sup> respondent not to carry out any work including felling of trees in the proposed project area until further orders. But this will not prevent them from conducting pre-feasibility study regarding the project but in the guise of conducting such



(16)

studies, they should not do any act which is likely to alter the nature of the land including the alleged water bodies mentioned in the application.

9. Since, such an undertaking has been given by the State of Telengana and we have also directed them not to proceed with the work, we feel that recording this observation and direction, I.A No. 20 of 2022 is disposed of leaving open the further direction, if any, to be given on the basis of the Committee report which we are expected to obtain in the main application. With the above direction and observation I.A. No. 20 of 2022 is disposed of.
10. Issue notice to the respondents by Registered Post with Acknowledgment Due and also by e-mail and Dasti, if possible and produce proof of service by filing proof affidavit as per Rules.
11. The applicant is also directed to serve copy of the application to the standing counsel appearing for the official respondents within a week, so as to enable them to get instruction and file their independent response to avoid delay.
12. The applicant is also directed to produce necessary requisite along with postal cover and postal stamp before this Tribunal within a week to issue notice to all the respondents through Tribunal to ensure service on them and proceed against them in their absence, if they did not appear, in accordance with law.
13. In order to ascertain the genuiness of the allegations made in the application, we feel it appropriate to appoint a Joint Committee consist of 1) a Senior Officer from MoEF&CC, Integrated Regional Office, Hyderabad, 2), a

Senior Officer from SEIAA, State of Telengana, 3) a Senior Officer from Pollution Control Board as nominated by its Chairman and 4) the District Collector of Siddipet District himself to inspect the area in question and submit a factual as well as action taken report, if there is any violation found.

14. The Committee is directed to ascertain 1) whether any preparatory work including felling of trees has been started in the proposed site in violation of EIA Notification, 2006, 2) whether any of the water bodies are situated in the proposed site as alleged by the applicant and if so, what is the nature of impact on water bodies on account of the alleged unauthorised work said to have been committed by 4<sup>th</sup> respondent, 3) If any, damage has been caused to environment or any violation has been committed of EIA Notification, 2006 or other environmental laws, then the Committee is directed to assess the environmental compensation as directed by this Tribunal in several cases of this nature and 4) The Committee is also directed to ascertain whether any trees have been felled in the proposed area and if so, what is the number of trees felled in that area considering the allegations that about 2000 trees have been cut and removed.

15. Pollution Control Board will be the nodal agency for coordination and providing necessary logistic for this purpose.

16. The applicant is directed to serve a set of papers to the members of the Committee within a week so as to enable them to comply with the direction without delay.

(18)

17. They are directed to submit the report to this Tribunal on or before 28.02.2022 by e-filing in the form of searchable PDF/OCR Support PDF and not in the form of Image PDF along with necessary hard copies to be produced as per rules.
18. The Registry is directed to communicate this order to the members of the Committee and also to the official respondents especially to the 4<sup>th</sup> respondents against whom certain interim directions have been issued for their information and compliance of the direction.
19. For return of notice of respondents, appearance of parties, filing independent response and also for consideration of Joint Committee report, post on 28.02.2022.

.....J.M.  
(Justice K. Ramakrishnan)

.....E.M.  
(Shri. Dr. K. Satyagopal)

O.A. No. 14/2022(SZ)&  
I.A. No. 20 of 2022(SZ)  
31<sup>st</sup> January, 2022. (AM)

BEFORE THE NATIONAL GREEN TRIBUNAL

SOUTHERN ZONE, CHENNAI

Original Application No. 14 of 2022 (SZ)

(Through Video Conference)

IN THE MATTER OF:

Tumkunta Narsa Reddy,  
Telangana State.

....Applicant(s)

Versus

Union of India,  
Through the Secretary,  
MoEF& CC,  
New Delhi and others.

....Respondent(s)

Date of hearing: 23.03.2022.

CORAM:

HON'BLE Mr. JUSTICE K. RAMAKRISHNAN, JUDICIAL MEMBER

HON'BLE Dr. SATYAGOPAL KORLAPATI, EXPERT MEMBER

For Applicant(s):

Dr. D. Shanmuganathan represented  
Mr. Stanly Hebzon Singh



28

28

For Respondent(s):

Mrs. Sumathi for R1

Ms. Renuka represented

Mrs. H. Yasmeen Ali for R2 to R6

ORDER

1. As per order dated 31.01.2022, this Tribunal had admitted the matter and appointed a Joint Committee to go into the question and submit a report. The case was posted to 28.02.2022 for return notice of respondents, appearance of parties, filing independent response and also for consideration of Joint Committee report.
2. On 28.02.2020, the matter was adjourned to today by notification.
3. The respondents 2 to 6 have already entered appearance through their standing counsel and Mrs. Sumathi represented first respondent. So service complete.
4. We have received an Interim report of the Joint Committee dated 25.02.2022, e-filed on 01.03.2022 which reads as follows:-

21

29

1

Interim Report of the Joint Committee in Original Application No. 14 of 2022 filed by Tumkunta Narsa Reddy Vs Union of India & Others submitted to Hon'ble National Green Tribunal, South Zone, Chennai in Compliance to order dated 31.01.2022.

Preamble

It is to submit that an Original Application was filed before the Hon'ble NGT, Chennai by Tumkunta Narsa Reddy, alleging the commencement of the construction of Industrial Park by R4 (TSIIC) in an extent of 972.05 acres in Wargal (V&M) and 374.06 acres in Mulugu (V&M), Siddipet District, without obtaining Environmental Clearance as required under EIA Notification, 2006.

The respondents are as follows: -

- R1 - Secretary, MoEF&CC, New Delhi.
- R2 - Chief Secretary, State of Telangana.
- R3 - Spl. Chief Secretary, I&CAD Dept.,
- R4 - TSIIC,
- R5 - District Collector, Siddipet District.
- R6 - RDO, Siddipet District.

Prayer of the applicant:

1. Direct the Respondent Nos.1 and 2 to initiate appropriate action against the R4 for the commencement of Industrial park without obtaining the Environmental Clearance under the Category "A" of Item.7(c) "Industrial Estates / Park / Complex" of the Schedule to the EIA Notification, 2006.
2. Direct the Respondent Nos.4 and 6 not to proceed with the felling of trees and laying of roads in the impugned site, without obtaining the Environmental clearance as well as consents under the provisions of the Acts.
3. Quash the order in respect of felling of trees issued by Respondent No.6 vide Paper Notification dated 12-10-2021 in violation of EIA Notification as well as the provisions of Telangana Water, Land and Trees Act, 2002.
4. Direct the Respondent Nos.1 and 2 to initiate appropriate action including prosecution against the officials who have allowed the project proponent to proceed with the project of industrial park without obtaining Environmental clearance.

5. Direct the Respondent Nos. 2 to 6 not to convert the irrigational tanks into industrial phase and to preserve the irrigation Tanks, situated in the above lands in Sy.Nos.1495 and 1510, Wargal village, Wargal Mandal, Siddipet District, Telangana state with prominent marks and structures and also fence the same with barbed wire to safe guard the water bodies.
6. Direct penal action and impose Environmental Compensation including restitution of environment on Respondent Nos. 4 to 6 for the breach of statutory provisions and inter-alia for loss of ecological services foregone and costs to restore the damage done to the environment and ecology.

Order dated 31.01.2022 of the Hon'ble Tribunal

The matter was taken for hearing before the Hon'ble NGT, Chennai on 31.01.2022 and the relevant extract of the Order of Hon'ble NGT is as follows.

- To ascertain the genuineness of the allegations made in the application, Tribunal appointed a Joint Committee comprising of

- 1) Senior Officer from MoEF&CC, Integrated Regional Office, Hyderabad,
- 2) Senior Officer from SEIAA, State of Telangana,
- 3) Senior Officer from Pollution Control Board as nominated by its Chairman and
- 4) District Collector of Siddipet District himself to inspect the area in question

and submit a factual as well as action taken report, if there is any violation found.

➤ Terms of reference

- 1) Whether any preparatory work including felling of trees has been started in the proposed site in violation of EIA Notification, 2006,
- 2) whether any of the water bodies are situated in the proposed site as alleged by the applicant and if so, what is the nature of impact on water bodies on account of the alleged unauthorized work said to have been committed by 4th respondent,
- 3) If any, damage has been caused to environment or any violation has been committed of EIA Notification, 2006 or other environmental laws, then the Committee is directed to assess the environmental compensation as directed by this Tribunal in several cases of this nature and

(31)

(22)

4) The Committee is also directed to ascertain whether any trees have been felled in the proposed area and if so, what is the number of trees felled in that area considering the allegations that about 2000 trees have been cut and removed.

In compliance to the Hon'ble NGT Order dated 31.01.2022, in O.A. No. 14 of 2022, the committee is constituted comprising of the following officers: -

- i. Dr.E.Arockia Lenin, Scientist 'C', Integrated Regional Office, MoEF&CC, Hyderabad.
- ii. Sri.D.Narender, SEE (FAC), Representative from SEIAA, Telangana.
- iii. Sri B.Raghu, Chief Environmental Engineer, TSPCB, Head Office, Hyderabad.
- iv. Sri.Muzammil Khan, IAS, Additional Collector & Magistrate, Siddipet.

Virtual Meeting of the Joint Committee held on 25.02.2022:

It is to submit that in compliance to the directions of the Hon'ble NGT, a preliminary meeting was held on 25.02.2022 and all the Members of the Joint Committee attended the meeting, during the meeting the representative of SEIAA informed the committee that M/s. Telangana State Industrial Infrastructure Corporation (TSIIC) has applied for ToR on 14.02.2022 for the proposed "Telangana Special Food Processing Park" at Sy.No.1495, 1510, Wargal (V&M), Siddipet District for obtaining Environmental Clearance from SEIAA, Telangana.

The Joint Committee decided to conduct inspection of the site during 1<sup>st</sup> week of March 2022 and address to the concerned Stake Holder departments to be present during the inspection. After the inspection and interaction with the concerned Stake Holder Department's detailed report will be submitted within four weeks.

5. It is seen from the report that the M/s. Telangana State Industrial Infrastructure Corporation (TSIIC) has applied for ToR on 14.02.2022 for the proposed "Telangana Special Food Processing Park" at Sy. No.



32

24

1495, 1510 Wargal (V&M), Siddipet District seeking Environmental Clearance (EC) from State Environment Impact Assessment Authority – Telangana.

6. It was also mentioned in the report that they proposed to conduct the inspection of the site during 1<sup>st</sup> week of March 2022. It is not known as to whether the inspection has been conducted or not.
7. Moreover, the respondents also have not filed the statements so far.
8. However, we feel that some time can be granted to the Joint Committee as well as the respondents to file the report and the pleadings and they are directed to file the same on or before 21.04.2022 by e-filing in the form of searchable PDF/OCR Supportable PDF and not in the form of Image PDF along with necessary hardcopies to be produced as per rules.
9. The Registry is directed to communicate this order to the members of the Joint Committee as well the official respondents through e-mail immediately, for their information and for compliance of the direction.
10. For completion of pleadings and also for consideration of Joint Committee report, post on 21.04.2022.

.....Sd/-.....J.M.  
(Justice K. Ramakrishnan)

Sd/-  
.....E.M.  
(Dr. Satyagopal Korlapati)

O. A. No.14/2022, (SZ)  
23.03.2022, Sr.