

BEFORE THE NATIONAL GREEN TRIBUNAL
PRINCIPAL BENCH, NEW DELHI
ORIGINAL APPLICATION NO. 1117 OF 2024


IN THE MATTER OF:-

NEWS ITEM TITLED "FROM OASIS TO FORSAKEN WHERE DID" APPEARING IN THE HINDUSTAN TIMES DATED 16.08.2024

INDEX

SL. NO.	PARTICULARS	PAGE
1.	Affidavit on behalf of Respondent No. 4/Wetland Authority of Delhi	1-3
2.	ANNEXURE-A: (Copy of the photographs of water body under Sports Authority of India)	4
3.	ANNEXURE-B: (Copy of details of water bodies submitted by GSDL alongwith ground truthing Report)	5-41
4.	ANNEXURE-C: (Copy of details of 43 water bodies)	42-44
5.	ANNEXURE-D: (Copy of the letter dated 26.11.2024 and 02.04.2025)	45-48
6.	ANNEXURE-E: (Copy of the latest order dated 28.02.2025)	49-71

RESPONDENT:
THROUGH


Ms. Jyoti Mendiratta
(Counsel for the Respondent)
H-34, (Lower Ground Floor),
Jangpura Extension
New Delhi-110014

Dated: 07.04.2025
NEW DELHI

BEFORE THE NATIONAL GREEN TRIBUNAL
PRINCIPAL BENCH, NEW DELHI
ORIGINAL APPLICATION NO. 1117 OF 2024

IN THE MATTER OF:-

NEWS ITEM TITLED "FROM OASIS TO FORSAKEN WHERE DID" APPEARING
IN THE HINDUSTAN TIMES DATED 16.08.2024

**AFFIDAVIT ON BEHALF OF RESPONDENT NO. 4 IN COMPLIANCE
WITH ORDER DATED 11.12.2024 PASSED IN THE CAPTIONED
ORIGINAL APPLICATION.**

MOST RESPECTFULLY SHOWETH:-


I, Shyam Sunder Kandpal, aged 57 years, working as Member Secretary,
Wetland Authority, Delhi, Department of Environment, Govt. of NCT of Delhi,
having office at I.P. Estate, New Delhi-110002, do hereby solemnly affirm and
state as follows:-

1. That the present matter is pertaining to increased urban flooding in
Delhi and its connection to the disappearance of water bodies in the
capital.
2. That water bodies are spread over the entire area of Delhi. These
water bodies are under the management and control of different
authorities which have ownership of the land on which such water
bodies exist.
3. That water bodies in Delhi are being maintained by different authorities
under whose jurisdiction they fall and their maintenance is being done
by the land owning agencies.



A handwritten signature in blue ink, consisting of a stylized 'S' followed by a horizontal line.

4. That reconciliation of 1045 water bodies in Delhi is completed through coordination with 16 land owning agencies in whose area the water body falls. New Water Body located in the premises of Indira Gandhi Indoor Stadium under Sports Authority of India has been listed with Wetland Authority of Delhi. After incorporation the total number of water bodies with Wetland Authority of Delhi will be 1046. Copy of photographs is annexed herewith and marked as **ANNEXURE-A**.
5. That after ground truthing of water bodies carried out by Revenue Department, Wetland Authority has directed to rejuvenate 631 number of water bodies out of 1045 listed water bodies in first phase through the land owning agencies. In this regard, rejuvenation of 256 water bodies out of 631 has been completed by land owning agencies.
6. That 322 additional sites identified by GSDL were ground truthed by Revenue Department. Copy of details of water bodies submitted by GSDL alongwith ground truthing Report is annexed herewith and marked as **ANNEXURE-B**.
7. That as per the ground truthing report submitted by Revenue Department, only 43 numbers of sites were found visible on the field. Copy of details of 43 water bodies is annexed herewith and marked as **ANNEXURE-C**.
8. That Wetland Authority of Delhi requested Revenue Department to map these new 43 number of water bodies and enter the same into the revenue records and further a plan may be made by land owning agency for the restoration/rejuvenation of the water body. If the water body pertains to other land owning agency same may be intimated to



A handwritten signature in blue ink, consisting of a stylized 'A' and 'S'.

Wetland Authority. The reply from Revenue Department is still awaited. Copy of the letter dated 26.11.2024 and 02.04.2025 to all District Magistrates is annexed herewith and marked as **ANNEXURE-D**.

9. That a WP(C) No. 9617/2022 titled as "Court on its own motion Vs. Govt. of NCT of Delhi & Ors. is pending consideration before the Hon'ble Delhi High Court. The said writ petition deals with various aspects including drains and water bodies in Delhi. Copy of the latest order dated 28.02.2025 is annexed herewith and marked as **ANNEXURE-E**.

10. It is humbly submitted that the Respondents have the highest respect and regard for the orders and majesty of this Hon'ble Court. The present status report along with its annexures is being placed before this Hon'ble Court for its consideration.



DEPONENT

Member Secretary
(Wetland Authority)
Department of Environment
Govt. of NCT of Delhi
"C" Wing, 6th Level, Delhi Secretariat
I.P. Estate, New Delhi-02

VERIFICATION:

Verified at New Delhi on this the 7 day of April, 2025 that the contents of the above status report are true and correct to the best of my knowledge and belief and no part of it is false and nothing material has been concealed therefrom.



ATTESTED

BY NOTARY PUBLIC
NEW DELHI (INDIA)
AZAD KUMAR-Adv.

CABIN No.-33
ITO Lane, Azad Bhawan Road



DEPONENT

Member Secretary
(Wetland Authority)
Department of Environment
Govt. of NCT of Delhi
"C" Wing, 6th Level, Delhi Secretariat
I.P. Estate, New Delhi-02

- 7 APR 2025








Water Bodies sites identified through satellite imagery by GSDL
DISTRICT - EAST



Sl.No	MVB_VIL_NM	MWARD_NM	DIST_NM	SUBDIV_NM	VILL_NM	M_KHASRA_R	M_KHASRA_N	TYPE	SUB_TYPE	DIST_NM_1	Long	Lat	Ground Truthing Report
1	GHAZIPUR	I.P EXTENTION	EAST	PREET VIHAR	GHAZIPUR	0	35	AGRICULTURE	AGRICULTURE	EAST	77° 18' 56.009" E	28° 38' 17.828" N	Built Up
2		TRILOK PURI	EAST	PREET VIHAR	KOTLA	0	20	AGRICULTURE	AGRICULTURE	EAST	77° 16' 55.615" E	28° 36' 40.281" N	Built Up, heavy
3			EAST	PREET VIHAR	KOTLA	0	20		AGRICULTURE	EAST	77° 16' 34.316" E	28° 37' 1.272" N	Built Up, heavy
4		TRILOK PURI	EAST	PREET VIHAR	KOTLA	0	20	AGRICULTURE	AGRICULTURE	EAST	77° 17' 9.900" E	28° 36' 26.557" N	Built Up, heavy

Water bodies sites identified through satellite imagery by GSDL
DISTRICT - NORTH EAST

Sl.No	MVB_VIL_NM	MWARD_NM	DIST_NM	SUBDIV_NM	VILL_NM	M_KH ASRA_ R	M_KHASRA _N	TYPE	SUB_TYPE	DIST_NM _1	Long	Lat	Ground Truthing Report
5	GHONDA GUJRAN	BRAHAM PURI	NORTH EAST	SEELAMPUR	GHONDA GUJRAN	0	89	AGRICULTURE	AGRICULTURE	NORTH EAST	77° 15' 14.299" E	28° 41' 8.776" N	Pvt.
6		NEW USMANPUR	NORTH EAST	SEELAMPUR	GHONDA GUJRAN	0	89	AGRICULTURE	AGRICULTURE	NORTH EAST	77° 15' 10.286" E	28° 40' 59.177" N	Pvt.
7		SONIA VIHAR	NORTH EAST	SEELAMPUR	GARHI MANDO	0	77	AGRICULTURE	AGRICULTURE	EAST	77° 14' 31.573" E	28° 42' 34.582" N	No WB, GramSabha
8	BIHARI PUR	SONIA VIHAR	NORTH EAST	SEELAMPUR	BIHARIPUR	0	639/221	AGRICULTURE	AGRICULTURE	NORTH EAST	77° 15' 3.763" E	28° 43' 52.585" N	No WB, Khasra No. not
9	ZIALUDDINPUR	GOKALPUR	NORTH EAST	SEELAMPUR	GOKALPUR	0	49	TRANSPORT	ROAD WORKING	NORTH EAST	77° 17' 16.270" E	28° 42' 34.369" N	No WB, Nahar
10	SABA PUR SHAHDARA	SONIA VIHAR	NORTH EAST	SEELAMPUR	SABAPUR SHAHDRA	0	439	AGRICULTURE	AGRICULTURE	NORTH EAST	77° 14' 49.527" E	28° 45' 2.619" N	Pvt.
11	SABA PUR SHAHDARA	SONIA VIHAR	NORTH EAST	SEELAMPUR	SABAPUR SHAHDRA	0	443	AGRICULTURE	AGRICULTURE	NORTH EAST	77° 14' 49.737" E	28° 45' 4.109" N	Pvt.
12	SABA PUR SHAHDARA	SONIA VIHAR	NORTH EAST	SEELAMPUR	SABAPUR SHAHDRA	0	443	AGRICULTURE	AGRICULTURE	NORTH EAST	77° 14' 47.182" E	28° 45' 4.425" N	Pvt.
13	SABA PUR SHAHDARA	SONIA VIHAR	NORTH EAST	SEELAMPUR	SABAPUR SHAHDRA	0	553	AGRICULTURE	AGRICULTURE	NORTH EAST	77° 15' 8.675" E	28° 44' 51.973" N	Pvt.
14	BIHARI PUR SABA PUR	SONIA VIHAR	NORTH EAST	SEELAMPUR	BIHARIPUR SABAPUR	0	506	AGRICULTURE	AGRICULTURE	NORTH EAST	77° 15' 28.984" E	28° 43' 19.893" N	No WB, Khasra No. not
15	SHAHDARA	SONIA VIHAR	NORTH EAST	SEELAMPUR	SHAHDRA	0	20	AGRICULTURE	AGRICULTURE	NORTH EAST	77° 15' 8.423" E	28° 45' 15.502" N	Pvt.
16	GHONDA GUJRAN	BRAHAM PURI	NORTH EAST	SEELAMPUR	GHONDA GUJRAN	0	89	AGRICULTURE	AGRICULTURE	NORTH EAST	77° 15' 8.203" E	28° 41' 5.346" N	Pvt.
17	GHONDA GUJRAN	BRAHAM PURI	NORTH EAST	SEELAMPUR	GHONDA GUJRAN	0	87125124	AGRICULTURE	AGRICULTURE	NORTH EAST	77° 15' 6.924" E	28° 41' 14.365" N	Pvt.
18		KRISHNA NAGAR	NORTH EAST	SEELAMPUR	GHONDA CHAUHAN	0	119	AGRICULTURE	AGRICULTURE	NORTH EAST	77° 16' 0.634" E	28° 39' 13.615" N	District East
19	BAQIA BAD		NORTH EAST	SEELAMPUR	BAQIABAD	0	196	AGRICULTURE	AGRICULTURE	NORTH EAST	77° 14' 39.215" E	28° 44' 23.034" N	Pvt.











Water bodies sites identified through satellite imagery by GSDL
DISTRICT - SHAHADARA

Sr. No.	Wetland Name	Geographical Coordinates (Latitude and Longitude of the centre of the Wetlands)	District (s) in which the Wetland is located	Village	Wetland s Sub-Type (Natural or Human-made)	Area in (ha)	Khasra No/ Areas	Whether falls within category of regulated wetlands as per Wetlands Rules	Land owner ships	Whether water body exist (Yes/No)	Present condition of water body in brief	Photograph of water body	Photograph of water body	Remarks	Ground Truthing Report
20	Vishwas Nagar	28° 39' 39.423" N 77° 17' 36.949" E	Shahdara	Karkarduma	-	4.5 approx	207	-	-	-	No water bodies exist, the land is maintain by DDA				NO WB
21	KISHAN KUNJ	28° 38' 15.046" N 77° 16' 5.684" E	Shahdara	Karkarduma	-	-	207	-	-	-	As per Ceographical Coordinates the area falls under the Jurisidicaiton of District East				OTHER DISTRICT, EAST
22	KISHAN KUNJ	28° 38' 19.395" N 77° 16' 5.104" E	Shahdara	Karkarduma	-	-	207	-	-	-	As per Ceographical Coordinates the area falls under the Jurisidicaiton of District East				OTHER DISTRICT, EAST
23	Jhilmil Tahirpur, Kalandar colony	77° 19' 15.704" E 28° 40' 40.529" N	SHAHDARA	Jhilmil Tahirpur	-	-	-		DDA		Vacant Land				Vacant Land
24	Jhilmil Tahirpur, Kalandar colony	77° 19' 9.561" E 28° 40' 44.212" N	SHAHDARA	Jhilmil Tahirpur	-	-	-		DDA		Vacant Land				Vacant Land
25	Jhilmil Tahirpur, Kalandar colony	77° 19' 13.875" E 28° 40' 40.595" N	SHAHDARA	Jhilmil Tahirpur	-	-	-		DDA		MCD Garbage Dump Site				GARBAGE DUMPING












26	Jhilmil Tahirpur, Behind PS GTB enclave	77° 18' 57.529" E 28° 41' 9.601" N	SHAHDARA	Jhilmil Tahirpur	-	-	95	DDA	Vacant Land		Vacant Land
27	Jhilmil Tahirpur, Kodhi Colony, Khust Ashram	77° 19' 26.983" E 28° 41' 34.443" N	SHAHDARA	Leprosy Colony	16.47 9 acre	1		MCD	Pisciculture/Agriculture		WB
28	Vishwas Nagar	77° 16' 5.000" E 28° 38' 29.934" N	Shahdara	Karkarduma	-	-	207	-	-	As per Ceographical Coordinates the area falls under the Jurisidicaion of District East	OTHER DISTRICT, EAST























Water bodies sites identified through satellite imagery by GSDL																			
DISTRICT - NORTH																			
Sl.No	MVB_VIL_NM	MWARD_NM	DIST_NM	SUBDIV_NM	VILL_NM	M_KHASRA_R	M_KHASRA_N	TYPE	SUB_TYPE	DIST_NM_1	Longitude, as per Satellite	Latitude, as per Satellite	First Photograph of Water Bodies	Second Photograph of Water Bodies	Present Status /Ground Truthing of Water Bodies	Longitude, as per site inspection by Revenue Deptt	Latitude, as per site inspection by Revenue Deptt	Remarks	Ground Truthing Report
29	WAZIRABAD	MUKHERJE E NAGAR	NORTH	CIVIL LINES	WAZIRABAD	0	340/74	AGRICULTURE	AGRICULTURE	NORTH WEST	77° 13' 24.492" E	28° 43' 15.309" N	NA	NA	NA	NA	NA	Does not pertain to District North, pertains to District Central	Pertains to District Central.
30	CIVIL STATION	MUKHERJE E NAGAR	NORTH	CIVIL LINES	WAZIRABAD	0	230/180	WATER BODIES	CANAL	NORTH WEST	77° 13' 22.417" E	28° 42' 56.702" N	NA	NA	NA	NA	NA	Does not pertain to District North, pertains to District Central	Pertains to District Central.
31	DHAKA	MUKHERJE E NAGAR	NORTH	CIVIL LINES	WAZIRABAD	0	30	AGRICULTURE	AGRICULTURE	NORTH WEST	77° 13' 14.300" E	28° 43' 2.899" N	NA	NA	NA	NA	NA	Does not pertain to District North, pertains to District Central	Pertains to District Central.
32	OCHANDI	BAWANA	NORTH	NARELA	OCHANDI (Rural)	46	17	WASTE LAND	BARREN LAND	NORTH WEST	76° 59' 46.845" E	28° 49' 6.662" N			Dry	76.996851°E 76.996852°E	28.819062°N 28.819064°N	As per revenue record the land belongs to Gram Sabha and does not water body	No WB
33	BAZIDPUR THAKRAN	BAWANA	NORTH	NARELA	BAZIDPUR THAKRAN	16	5	WASTE LAND	GRAZING LAND	NORTH WEST	76° 59' 49.622" E	28° 48' 24.111" N			Dry	76.997701°E	28.803092°N	As per revenue record the land belongs to Gram Sabha (Gair Mumkin Shor) and No water body exists.	No WB
34	MUNGESH PUR	BAWANA	NORTH	NARELA	MUNGESH PUR (Rural)	0	22	AGRICULTURE	AGRICULTURE	NORTH WEST	76° 58' 10.982" E	28° 48' 57.785" N	NA	NA	NA	NA	NA	As per revenue record the land has not been found in	Not treaceable
35	HARAWALI	BAWANA	NORTH	NARELA	HAREVLI	23	24	AGRICULTURE	AGRICULTURE	NORTH WEST	77° 1' 26.952" E	28° 50' 2.724" N			Dry	77.023799°E	28.833282°N	As per revenue record the land belongs to Gram Sabha and does not water body	No WB
36	HARAWALI	BAWANA	NORTH	NARELA	HAREWALI	19	21	WASTE LAND	GRAZING LAND	NORTH WEST	77° 0' 29.601" E	28° 50' 3.987" N			Wet	77.009498°E	28.807025°N	As per revenue record the land belongs to Gram Sabha and does not water body	WB
37	HARAWALI	BAWANA	NORTH	NARELA	HAREVLI	19	11	WASTE LAND	GRAZING LAND	NORTH WEST	77° 0' 29.499" E	28° 50' 7.798" N			Dry (Boundary wall)	77.008091°E 77.008792°E	28.835737°N 28.835726°N	As per revenue record the land belongs to Gram Sabha and does not water body	No WB


38	DARYAPUR KALAN	BAWANA	NORTH	NARELA	DARYAPUR KALAN	0	103	ABADI	ABADI	NORTH WEST	77° 0' 32.530" E	28° 48' 54.592" N	NA	NA	NA	NA	NA	As per revenue record the land bearing Kh.No-103 (Abadi Deh) and not exists water body	No WB
39	NANGAL THAKRAN	BAWANA	NORTH	NARELA	NANGAL THAKRAN	0	83	WATER BODIES	TANKPOND LAKE	NORTH WEST	77° 0' 33.422" E	28° 48' 23.928" N			Wet (Boundary wall)	77.009498°E	28.807025°N	As per revenue record the land belongs to Gram Sabha and does not water body	WB
40	HARAWALI	BAWANA	NORTH	NARELA	HAREVLI	9	21	WASTE LAND	GRAZING LAND	NORTH WEST	77° 1' 8.213" E	28° 50' 13.411" N			Dry (Vacant)	77.019068°E	28.837316°N	As per revenue record the land belongs to Gram Sabha and does not water body	No WB
41	NARELA	BANKNER	NORTH	NARELA	NARELA	94	23	AGRICULTURE	AGRICULTURE	NORTH WEST	77° 4' 43.294" E	28° 50' 30.259" N	NA	NA	NA	NA	NA	As per revenue record this land is private land and all	Private Land
42	HOLAMBIKALAN	ALIPUR	NORTH	NARELA	HOLAMBIKALAN	20	13	AGRICULTURE	AGRICULTURE	NORTH WEST	77° 4' 54.777" E	28° 48' 37.073" N			Wet(Developed)	77.08163°E	28.81097°N	Acquired land by DDA	WB
43	RAJAPUR KALAN	ALIPUR	NORTH	NARELA	HOLAMBIKALAN	3	12	AGRICULTURE	AGRICULTURE	NORTH WEST	77° 5' 52.455" E	28° 48' 54.133" N			Dry	77.104353°E	28.814359°N	Acquired land by DDA	No WB
44	BANKNER	ALIPUR	NORTH	NARELA	BANKNER	101	12	AGRICULTURE	AGRICULTURE	NORTH WEST	77° 3' 37.726" E	28° 49' 26.469" N			Dry	77.060169°E	28.823249°N	As per revenue record the land pertains to Private land and no water body exists	No WB
45	TIKRI KHURD	BAKHTAWAR PUR	NORTH	NARELA	TIKRI KHURD	16	1	WASTE LAND	BARREN LAND	NORTH WEST	77° 7' 18.623" E	28° 50' 6.051" N			Dry (Boundary wall)	77.120952°E	28.835667°N	The land belongs to DDA and no water body exists	No WB
46	TIKRI KHURD	BAKHTAWAR PUR	NORTH	NARELA	TIKRI KHURD	0	6	AGRICULTURE	AGRICULTURE	NORTH WEST	77° 7' 8.047" E	28° 50' 0.069" N	NA	NA	NA	NA	NA	As per revenue record the land has not been found	Not traceable
47	TIKRI KHURD	BAKHTAWAR PUR	NORTH	NARELA	TIKRI KHURD	12	23	WASTE LAND	BARREN LAND	NORTH WEST	77° 7' 22.944" E	28° 50' 8.706" N			Dry	77.122792°E	28.834797°N	The land belongs to DDA and no water body exists	No WB
48	TIKRI KHURD	NARELA	NORTH	NARELA	TIKRI KHURD	11	4	AGRICULTURE	AGRICULTURE	NORTH WEST	77° 7' 14.615" E	28° 50' 16.179" N			Dry	77.121397°E	28.838309°N	The land belongs to DDA and no water body exists	No WB

49	KURENI	NARELA	NORTH	NARELA	KURENI	14	14	AGRICULTURE	AGRICULTURE	NORTH WEST	77° 6' 11.084" E	28° 50' 22.031" N		Dry	77.089872°E	28.842951°N	As per revenue record the land belongs to Gram Sabha and does not water body	No WB
50	NARELA	NARELA	NORTH	NARELA	NARELA	81	12	AGRICULTURE	AGRICULTURE	NORTH WEST	77° 6' 56.864" E	28° 50' 41.659" N		Dry	77.122792°E	28.834797°N	As per revenue record the land belongs to Gram Sabha and does not water body	No WB
51	AKBARPUR MAZARA	BAKHTAWAR PUR	NORTH	NARELA	AKBARPUR MAJRA	16	11	WASTE LAND	BARREN LAND	NORTH WEST	77° 10' 49.338" E	28° 50' 38.765" N		Dry	77.180177°E 77.180208°E	28.843914°N 28.843852°N	As per revenue record does not belong to Water Body and the land pertains to Private Land	Private Land
52	BATWARPUR	BAKHTAWAR PUR	NORTH	NARELA	BAKHTAWARPUR	51	6	AGRICULTURE	AGRICULTURE	NORTH WEST	77° 10' 45.431" E	28° 49' 12.564" N		Dry	77.178898°E	28.821458°N	As per revenue record the land pertains to Private land and no water body exists	Private Land
53	BATWARPUR	BAKHTAWAR PUR	NORTH	NARELA	BAKHTAWARPUR	51	5	AGRICULTURE	AGRICULTURE	NORTH WEST	77° 10' 45.451" E	28° 49' 14.427" N		Dry	77.178898°E	28.821458°N	As per revenue record the land pertains to Private land and no water body exists	Private Land
54	BATWARPUR	BAKHTAWAR PUR	NORTH	NARELA	BAKHTAWARPUR	46	25	AGRICULTURE	AGRICULTURE	NORTH WEST	77° 10' 45.511" E	28° 49' 16.395" N		Dry	77.178933°E	28.821749°N	As per revenue record the land pertains to Private land and no water body exists	Private Land
55	BATWARPUR	BAKHTAWAR PUR	NORTH	NARELA	BAKHTAWARPUR	46	16	AGRICULTURE	AGRICULTURE	NORTH WEST	77° 10' 46.088" E	28° 49' 18.268" N		Dry	77.178919°E	28.821556°N	As per revenue record the land pertains to Private land and no water body exists	Private Land
56	BATWARPUR	BAKHTAWAR PUR	NORTH	NARELA	BAKHTAWARPUR	17	9	AGRICULTURE	AGRICULTURE	NORTH WEST	77° 10' 51.091" E	28° 49' 52.479" N		Dry	77.180548°E 77.180548°E	28.830847°N 28.830847°N	As per revenue record the land pertains to Private land and no water body exists	Private Land
57	TAJPUR KALAN	BAKHTAWAR PUR	NORTH	NARELA	TAJPUR KALAN (Rural)	14	25	AGRICULTURE	AGRICULTURE	NORTH WEST	77° 10' 10.233" E	28° 50' 26.169" N		Wet/Dry	77.130183°E 77.131101°E	28.763415°N 28.764898°N	As per revenue record the land belongs to Gram Sabha and No water body exists, the land allotted to	Private Land
58	SULTANPUR DABAS	BAWANA	NORTH	NARELA	SULTANPUR DABAS	6	20	ABADI	ABADI	NORTH WEST	77° 1' 17.759" E	28° 46' 49.016" N		Wet	77.021691°E	28.780111°N	As per revenue record the land belongs to Gram Sabha and does not water body	WB
59	SEERASPUR	LIBAS PUR	NORTH	NARELA	SEERASPUR	0	72	AGRICULTURE	AGRICULTURE	NORTH WEST	77° 7' 49.849" E	28° 45' 52.750" N		Dry (Vacant)	77.130183°E 77.131101°E	28.763415°N 28.764898°N	As per revenue record the land pertains to Private land and does not water body exists	Private Land

60	ALIPUR	ALIPUR	NORTH	NARELA	ALIPUR	0	630	AGRICULTURE	AGRICULTURE	NORTH WEST	77° 8' 5.896" E	28° 47' 53.573" N			Dry	77.134725°E 77.134723°E	28.798612°N 28.79863°N	As per revenue record the land belongs to Gram Sabha (Children Park Shamlat Deh) and does not water	No WB
61	KHERA KALAN	ALIPUR	NORTH	NARELA	SEERASPU R	0	68	AGRICULTURE	AGRICULTURE	NORTH WEST	77° 7' 52.652" E	28° 45' 59.660" N			Dirty Water	77.132161°E 77.132202°E	28.766238°N 28.766238°N	As pe revenue record the land pertains to Private land and does not water body exists	Private Land
62	IRADATNAGAR OR NAYABANS	ALIPUR	NORTH	NARELA	IRADATNAGAR OR NAYABANS	62	7	Agriculture	Agriculture	NORTH WEST	77° 6' 33.318" E	28° 46' 49.503" N			Dry	77.108973°E 77.108986°E	28.780047°N 28.780053°N	As pe revenue record the land pertains to Gram Sabha and does not water body exists	WB, Wet
63	KHERA KHURD	ALIPUR	NORTH	NARELA	KHERA KHURD	103	2	AGRICULTURE	AGRICULTURE	NORTH WEST	77° 6' 16.552" E	28° 46' 22.041" N			Wet	77.104918°E	28.772992°N	As per revenue record the land pertains to Private land (Fish Farm)	WB
64	IRADATNAGAR OR NAYABANS	ALIPUR	NORTH	NARELA	IRADATNAGAR OR NAYABANS	61	14	Agriculture	Agriculture	NORTH WEST	77° 6' 20.429" E	28° 46' 46.742" N			Wet	77.105961°E 77.780087°E	28.780096°N 28.780087°N	As per revenue record the land belongs to Gram Sabha land.	WB
65	SULTANPUR DAULATPUR	SAHIBABAD DAULATPUR	NORTH	NARELA	SHAHBAD DAULATPUR	11	24	AGRICULTURE	AGRICULTURE	NORTH WEST	77° 6' 19.271" E	28° 45' 14.812" N			Dry/Garbage	77.105574°E	28.753979°N	Acquired land by DD	No WB
66	JINDPUR	BAKHTAWAR PUR	NORTH	NARELA	JINDPUR	19	5/1	WASTE LAND	GRAZING LAND	NORTH WEST	77° 9' 29.331" E	28° 47' 48.295" N			Dry	77.158211°E	28.796402°N	As per revenue record the land belongs to Gram Sabha land (Cremation Ground)	No WB
67	BHALSWA JAHANGIRPURI	BHALSWA	NORTH	MODEL TOWN	BHALSWA JAHANGIRPURI	0	626	AGRICULTURE	AGRICULTURE	NORTH WEST	77° 10' 10.720" E	28° 45' 2.064" N			COLLECTION OF WATER FOUND IN THE PIT	77.173169°E	28.749731°N	AS PER AVAILABLE REVENUE RECORD LAND BELONGS TO SARKAR DAULATMANDAR	No WB
68	BHALSWA JAHANGIRPURI	BHALSWA	NORTH	MODEL TOWN	BHALSWA JAHANGIRPURI	0	62	AGRICULTURE	AGRICULTURE	NORTH WEST	77° 9' 39.183" E	28° 45' 15.885" N			EMPTY LAND	77.160441°E	28.754259°N	AS PER AVAILABLE REVENUE RECORD LAND BELONGS TO SARKAR DAULATMANDAR (3.12) AND (1.41) IS	No WB
69	LIBAS PUR	LIBAS PUR	NORTH	NARELA	LIBAS PUR	5	18	WASTE LAND	GRAZING LAND	NORTH WEST	77° 9' 57.970" E	28° 45' 32.823" N			Dry	77.166735°E 77.166176°E	28.759129°N 28.759387°N	As per revenue record the land belongs Gram Sabha (Stadium) and no water body	No WB
70	KADI PUR	BHALASWA JAHAGIR PUR	NORTH	NARELA	KADIPUR	0	1304	AGRICULTURE	AGRICULTURE	NORTH WEST	77° 10' 19.343" E	28° 45' 58.638" N			Wet	77.166735°E 77.166176°E	28.759129°N 28.759387°N	As per revenue record the land belongs to Gram Sabha land and no water body exists. The land allotted to	No WB

71	HIRANKI	BAKHTAWAR PUR	NORTH	NARELA	HIRANKI	0	543	AGRICULTURE	AGRICULTURE	NORTH WEST	77° 10' 57.001" E	28° 47' 57.873" N		Dry	77.182586°E	28.799086°N	As per revenue record the land belongs to Private Land and no water body exists.	No WB
72	MUKHMALPUR	BHALASWA JAHAGIR PUR	NORTH	NARELA	MUKHMALPUR	0	453	AGRICULTURE	AGRICULTURE	NORTH WEST	77° 9' 58.471" E	28° 47' 26.006" N		Dry	77.165831°E	28.79025°N	This land is Forest Department	No WB
73	KADI PUR	BHALASWA JAHAGIR PUR	NORTH	NARELA	KADIPUR	0	1011	AGRICULTURE	AGRICULTURE	NORTH WEST	77° 10' 10.715" E	28° 46' 22.716" N		Dry	77.169292°E	28.772799°N	As per revenue record the land belongs to Private land and no water body exists	No WB
74	PANSALI	SAHIBABAD DAULAT PUR	NORTH	NARELA	PANSALI	18	19	AGRICULTURE	AGRICULTURE	NORTH WEST	77° 4' 32.928" E	28° 44' 9.625" N		Wet	77.076029°E	28.736474°N	Acquired land by DDA	No WB
75	PANSALI	SAHIBABAD DAULAT PUR	NORTH	NARELA	PANSALI	18	19	AGRICULTURE	AGRICULTURE	NORTH WEST	77° 4' 33.899" E	28° 44' 9.591" N		Wet	77.076029°E	28.736474°N	Acquired land by DDA	No WB
76	PANSALI	SAHIBABAD DAULAT PUR	NORTH	NARELA	PANSALI	18	22	AGRICULTURE	AGRICULTURE	NORTH WEST	77° 4' 33.137" E	28° 44' 7.953" N		Wet	77.076449°E 77.076565°E	28.736002°N 28.735637°N	Acquired land by DDA	WB
77	SULTANPUR DAULATPUR	SAHIBABAD DAULAT PUR	NORTH	NARELA	SHAHBAD DAULATPUR	0	252	AGRICULTURE	AGRICULTURE	NORTH WEST	77° 5' 12.311" E	28° 44' 23.758" N		Dry	77.086974°E 77.087004°E	28.741241°N 28.741241°N	is land acquired by D	No WB
78	SULTANPUR DAULATPUR	SAHIBABAD DAULAT PUR	NORTH	NARELA	SHAHBAD DAULATPUR	0	242	AGRICULTURE	AGRICULTURE	NORTH WEST	77° 5' 17.998" E	28° 44' 30.820" N		Dry	77.086984°E 77.08874°E	28.741257°N 28.741259°N	is land acquired by D	No WB
79	SULTANPUR DAULATPUR	SAHIBABAD DAULAT PUR	NORTH	NARELA	SHAHBAD DAULATPUR	0	232	AGRICULTURE	AGRICULTURE	NORTH WEST	77° 5' 14.386" E	28° 44' 33.587" N		Dry	77.087066°E 77.086794°E	28.743444°N 28.743538°N	is land acquired by D	No WB
80	PEHALADPUR	SAHIBABAD DAULAT PUR	NORTH	NARELA	PRAHALADPUR BANGAR	56	13	WASTE LAND	GRAZING LAND	NORTH WEST	77° 5' 1.999" E	28° 44' 41.198" N		Wet	77.083201°E	28.745417°N	As per revenue record the land belongs to Gram Sabha and No water body exists.	WB
81	SULTANPUR DAULATPUR	SAHIBABAD DAULAT PUR	NORTH	NARELA	SHAHBAD DAULATPUR	0	186	AGRICULTURE	AGRICULTURE	NORTH WEST	77° 5' 25.154" E	28° 44' 30.836" N		Wet	77.090714°E 77.089705°E	28.742°N 28.742558°N	is land acquired by D	WB


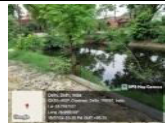




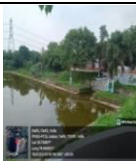

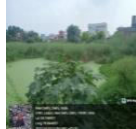

82	SULTANPUR DAULATPUR	SAHIBABAD DAULATPUR	NORTH	NARELA	SHAHBAD DAULATPUR	0	293	AGRICULTURE	AGRICULTURE	NORTH WEST	77° 5' 26.384" E	28° 44' 26.07" N			Dry	77.090838°E 77.090871°E	28.740693°N 28.740652°N	As per revenue record the land belongs to Gram Sabha Land (Chhat Ghat) and No water body exists.	WB
83	SULTANPUR DAULATPUR	SAHIBABAD DAULATPUR	NORTH	NARELA	SHAHBAD DAULATPUR	56	1	AGRICULTURE	AGRICULTURE	NORTH WEST	77° 5' 44.974" E	28° 44' 24.032" N			Wet/Dry	77.095204°E 77.09526°E	28.740105°N 28.740152°N	As per revenue record the land belongs to Private Land and No water body exists.	Private Land
84	SAMAYPUR	SAMAYPUR BADLI	NORTH	NARELA	SAMAYPUR	0	92	TRANSPORT	RAILWAYLINE	NORTH WEST	77° 8' 20.644" E	28° 44' 45.254" N			Dry	77.139152°E 77.13931°E	28.745201°N 28.745117°N	As per revenue record the land belongs to Makbooja Sarkar Daulatmadar	No WB
85	SULTANPUR DAULATPUR	SAHIBABAD DAULATPUR	NORTH	NARELA	SHAHBAD DAULATPUR	0	129	WATER BODIES	TANKPOND LAKE	NORTH WEST	77° 6' 46.740" E	28° 44' 58.750" N			Dirty Water (Dry/Wet)	77.106286°E 77.106315°E	28.749486°N 28.749512°N	As per revenue record the land belongs to Sarkar Daulatmadar (Nalha) and No water body exists.	No WB
86	SAMAYPUR	BHALSWA	NORTH	NARELA	SAMAYPUR	43	6	WASTE LAND	GRAZING LAND	NORTH WEST	77° 9' 25.457" E	28° 44' 39.138" N			Dry	77.157299°E 77.157294°E	28.744951°N 28.744905°N	As per revenue record the land belongs to Private Land (Khatta) and No water body exists.	No WB
87	SAMAYPUR	BHALSWA	NORTH	NARELA	SAMAYPUR	43	8	WASTE LAND	GRAZING LAND	NORTH WEST	77° 9' 21.083" E	28° 44' 38.545" N			Dry	77.155553°E 77.155486°E	28.744701°N 28.744655°N	As per revenue record the land belongs to Private Land and No water body exists.	No WB
88	SAMAYPUR	BHALSWA	NORTH	NARELA	SAMAYPUR	43	11	WASTE LAND	GRAZING LAND	NORTH WEST	77° 9' 16.789" E	28° 44' 38.542" N			Dry	77.154306°E 77.15429°E	28.744224°N 28.744264°N	As per revenue record the land belongs to Gram Sabha Land (Khatta) and No water body exists.	No WB
89	BHALSWA JAHANGIRPURI	JAHANGIRPURI-I	NORTH	MODEL TOWN	BHALSWA JAHANGIRPURI	0	1582	AGRICULTURE	AGRICULTURE	NORTH WEST	77° 10' 35.198" E	28° 43' 28.976" N			EMPTY LAND	77.180787°E	28.732425°N	AS PER AVAILABLE REVENUE RECORD LAND BELONGS TO SARKAR DAULATMANDAR	No WB
90	BHALSWA JAHANGIRPURI	BHALSWA	NORTH	MODEL TOWN	BHALSWA JAHANGIRPURI	0	741	AGRICULTURE	AGRICULTURE	NORTH WEST	77° 9' 48.368" E	28° 44' 44.954" N			COLLECTION OF WATER IN THE PIT	77.162962°E	28.74565°N	AS PER AVAILABLE REVENUE RECORD LAND BELONGS TO PRIVATE LAND	Private Land
91	BHALSWA JAHANGIRPURI	BHALASWA JAHAGIRPUR	NORTH	MODEL TOWN	BHALSWA JAHANGIRPURI	0	440	AGRICULTURE	AGRICULTURE	NORTH WEST	77° 10' 16.028" E	28° 44' 57.530" N			EMPTY LAND	77.169796°E	28.750339°N	AS PER AVAILABLE REVENUE RECORD LAND BELONGS TO SARKAR DAULATMANDAR	No WB
92	BHALSWA JAHANGIRPURI	BHALASWA JAHAGIRPUR	NORTH	MODEL TOWN	BHALSWA JAHANGIRPURI	0	373	AGRICULTURE	AGRICULTURE	NORTH WEST	77° 10' 23.958" E	28° 44' 58.619" N			Empty Land	77.172893°E	28.749775°N	AS PER AVAILABLE REVENUE RECORD LAND BELONGS TO SARKAR DAULATMANDAR	No WB

93	BHALSWA JAHANGIRPURI	BHALASWA JAHAGIRPUR	NORTH	MODEL TOWN	BHALSWA JAHANGIRPURI	0	1463	AGRICULTURE	AGRICULTURE	NORTH WEST	77° 10' 42.062" E	28° 43' 51.769" N		SEMI BUILT UP STRCUTURE IN THE FORM OF HUT	77.171369°E	28.749731°N	AS PER AVAILABLE REVENUE RECORD LAND BELONGS TO SARKAR DAULATMANDAR	Built Up
94	DHAKA	MUKHERJEE NAGAR	NORTH	MODEL TOWN	DHAKA	0	728/365/182/2	AGRICULTURE	AGRICULTURE	NORTH WEST	77° 12' 43.996" E	28° 42' 33.628" N	Record Not Found	NA	NA	NA	NA	Non Treceable
95	BATWARPUR	BAKHTAWAR PUR	NORTH	NARELA	BAKHTAWARPUR	72	2	AGRICULTURE	AGRICULTURE	NORTH WEST	77° 10' 24.337" E	28° 48' 54.460" N		Dry	77.174305°E	28.815556°N	As per revenue record the land belongs to Private land and does not water body.	Private Land
96	MOHMADPUR RAMJANPUR	BAKHTAWAR PUR	NORTH	NARELA	MOHMADPUR RAMJANPUR	0	191	AGRICULTURE	AGRICULTURE	NORTH WEST	77° 11' 6.629" E	28° 48' 20.968" N		Wet	77.184743°E	28.806277°N	As per revenue record the land belongs to Gram Sabha (Banjar) and does not water	WB
97	HIRANKI	BAKHTAWAR PUR	NORTH	NARELA	HIRANKI	0	433	AGRICULTURE	AGRICULTURE	NORTH WEST	77° 10' 31.404" E	28° 47' 32.732" N		Dry	77.174943°E	28.792232°N	As per revenue record the land belongs to Private land and does not water body.	Private Land
98	ALIPUR	BAKHTAWAR PUR	NORTH	NARELA	ALIPUR	99	6	AGRICULTURE	AGRICULTURE	NORTH WEST	77° 8' 27.339" E	28° 47' 27.191" N		Dry	77.140215°E 77.140257°E	28.791271°N 28.791275°N	As per revenue record the land belongs to Private land and does not water body.	Private Land
99	KHERA KHURD	ALIPUR	NORTH	NARELA	KHERA KHURD	124	1	AGRICULTURE	AGRICULTURE	NORTH WEST	77° 4' 57.482" E	28° 45' 53.772" N		Dry	77.084277°E 77.092333°E	28.769671°N 28.773828°N	Acquired land by DDA and no water body exists	No WB
100	BARWALA	BEGUMPUR	NORTH	NARELA	BARWALA	12	23	AGRICULTURE	AGRICULTURE	NORTH WEST	77° 4' 26.856" E	28° 45' 56.452" N		Dry	77.0667°E	28.770952°N	This land acquired by DDA	No WB
101	NANGAL THAKRAN	BAWANA	NORTH	NARELA	NANGAL THAKRAN	54	3	AGRICULTURE	AGRICULTURE	NORTH WEST	77° 0' 57.423" E	28° 47' 25.059" N		Dirty Water	77.018093°E	28.788343°N	As per revenue record the land pertains to Private land and no water body exists	Private Land
102	NANGLI PUNA	BHALASWA JAHAGIRPUR	NORTH	NARELA	NANGLI PUNA	35	19	WASTE LAND	GRAZING LAND	NORTH WEST	77° 8' 43.664" E	28° 46' 4.065" N		Dry	77.145233°E 77.145228°E	28.767756°N 28.76777°N	As per revenue record the land pertains to Private land and no water body exists	Private Land
103	PANSALI	SAHIBABAD DAULATPUR	NORTH	NARELA	PANSALI	5	26	WATER BODIES	TANKPOND LAKE	NORTH WEST	77° 4' 14.911" E	28° 44' 33.156" N		Wet	77.071063°E 77.070909°E	28.743095°N 28.742846°N	Acquired land by DDA and no water body exists	WB
104	PEHALADPUR	SAHIBABAD DAULATPUR	NORTH	NARELA	PRAHALADPUR BANGAR	56	16	WASTE LAND	GRAZING LAND	NORTH WEST	77° 5' 6.887" E	28° 44' 38.997" N		Wet	77.085332°E	28.743749°N	As per revenue record the land belongs to Gram Sabha and No water body exists.	WB


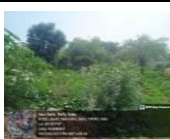






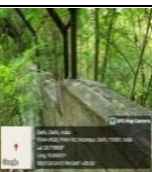




105	WAZIRABAD	MUKHERJEE NAGAR	NORTH	CIVIL LINES	WAZIRABAD	0	216	AGRICULTURE	AGRICULTURE	NORTH WEST	77° 13' 55.317" E	28° 43' 19.339" N	NA	NA	NA	NA	NA	Does not pertain to District North, pertains to District Central.	Pertains to District Central.
106	BAZIDPUR THAKRAN	BAWANA	NORTH	NARELA	BAZIDPUR THAKRAN	16	5	WASTE LAND	GRAZING LAND	NORTH WEST	76° 59' 51.331" E	28° 48' 21.146" N			Dry	76.997701°E	28.803092°N	As per revenue record the land belongs to Gram Sabha (Gair Mumkin Shor) and	No WB
107	TIKRI KHURD	NARELA	NORTH	NARELA	TIKRI KHURD	11	4	AGRICULTURE	AGRICULTURE	NORTH WEST	77° 7' 22.242" E	28° 50' 13.266" N			Dry	77.121397°E	28.838309°N	The land belongs to DDA and no water body exists	No WB

Water bodies identified through satellite imagery by GSDL
DISTRICT - 104TH WEST

17









S. No.	Wetland Name	Geographical Coordinates (Latitude and Longitude of the centre of the Wetlands)	District (s) in which the Wetland is located	Village	Wetlands Sub-Type (Natural or Human-made)	Area in (ha)	Khasra No/Areas	Whether falls within category of regulated wetlands as per Wetlands Rules	Land owner ships	Whether water body exist (Yes/No)	Present condition of water body in brief	Photograph of water body	Photograph of water body	Ground Truthing Report
108	CHATESAR	Lat 28.759702 Long 76.966193	NW	CHATESAR	NA		23//11		GRAMSA BHA	NO	NA			Gurukul
109	PUNJABKHOR	Lat 28.779251 Long 76.96521	NW	PUNJABKHOR	NA		1351		GRAMSA BHA	No	NA			Water-logged as per field verification. Not a water body as per existing revenue record.
110	LADPUR	Lat 28.755165 Long 76.970607	NW	LADPUR	NA		33//10		GRAMSA BHA	No	NA			Water-logged as per field verification. Not a water body as per existing revenue record.
111	LADPUR	Lat. 28.73965 Long 76.994686	NW	LADPUR	NA		31//4		GRAMSA BHA	No	NA			Water-logged as per field verification. Not a water body as per existing revenue record.
112	LADPUR	Lat. 28.739651 Long 76.994653	NW	LADPUR	NA		79//23		ABADI DEH	NO	NA			Water-logged as per field verification. Not a water body as per existing revenue record.









113	LADPUR	Lat 28.739758 Long 76.99826	NW	LADPUR	Natural		80//17	105 GRAMSA BHA OWAR	Yes	Not in Good Condition				18
114	JAUNTI	Lat. 28.746648 Long 76.965167	NW	JAUNTI	NA		68//15	GRAMSA BHA	No	NA			Water-logged as per field verification. Not a water body as per existing revenue record.	
115	JAUNTI	Lat. 28.746648 Long 76.965167	NW	JAUNTI	NA		67//11	GRAMSA BHA	No	NA			Water-logged as per field verification. Not a water body as per existing revenue record.	
116	SULATANPUR DABAS	28° 46' 4.280" N77° 0' 44.320" E	NW	SARASW ATI VIHAR			16//8	AGRICUL TURE	AGRICUL TURE				Pertains to North District	
117	KANJHAWALA	Lat. 28.740766 Long 77.007776	NW	KANJHA WALA	NA		29//12	PRIVATE	No	NA				
118	KARALA	Lat. 28.734922 Long 77.021746	NW	KARALA	NA		68//13	PRIVATE	No	NA				
119	KARALA	Lat. 28.741924 Long 77.034948	NW	KARALA	NA		31//19	PRIVATE	No	NA				
120	KARALA	Lat. 28.732408 Long 77.035741	NW	KARALA	NA		270	Abadideh	No	NA				
121	KANJHAWALA	Lat. 28.737036 Long 77.007339	NW	KANJHA WALA	NA		142//99	PRIVATE	No	NA			Heavy built up	









122	LADPUR	Lat. 28.735565 Long 76.982488	NW	LADPUR	NA		59//13	106	PRIVATE	No	NA	 	Water-logged as per field verification. Not a water body as per existing revenue record.
123	JAUNTI	Lat. 28.751778 Long 76.966853	NW	JAUNTI	NA		300		Ex.Laddo ra PRIVATE	No	NA	 	Nil
124	MOHDPUR MAZRI	Lat. 28.726931 Long 77.042899	NW	MOHDPUR MAZRI	NA		18//8		U/S-81 + AWARD LAND	No	NA	 	Water-logged as per field verification. Not a water body as per existing revenue record.
125	MOHDPUR MAZRI	Lat. 28.727314 Long 77.03596	NW	MOHDPUR MAZRI	NA		16//7		U/S-81	No	NA	 	
126	GHEWRA	Lat. 28.727389 Long 77.37151	NW	GHEWRA	NA		13//1		PRIVATE	No	NA	 	
127	NIZAMPUR RASHIDPUR	Lat. 28.719893 Long 76.956446	NW	NIZAMPUR RASIDPUR	NA		28//3		PRIVATE+ GRAMSA BHA	No	NA	 	
128	NIZAMPUR RASHIDPUR	Lat. 28.723105 Long 76.969042	NW	NIZAMPUR RASIDPUR	NA		15//22		PRIVATE	No	NA	 	
129	GHEWRA	Lat. 28.690107 Long 77.002427	NW	GHEWRA	Human made		96		Drain	Yes	Good Condi	 	
130	MUNDKA	28° 41' 14.214" N 77° 3' 0.213" E	NW	SARASW ATI VIHAR		0	1164	TRANSPOR T	RAILWAY LINE	NORTH WEST			Pertains to North District









131	POOTH KALAN	77° 4' 55.492" E 28° 42' 53.152" N	NW	POOTH KALAN		44 /11	107	Gram Sabha [U/s 81]	No	N/A			
132	POOTH KALAN	77° 4' 0.022" E 28° 43' 16.131" N	NW	POOTH KALAN		21 //7		Private Land	No	N/A			
133	KIRARI SULEMAN NAGAR	77° 2' 43.953" E 28° 41' 48.595" N	NW	KIRARI SULEMA N NAGAR	Human Made	0//83		Private Land	No	Water logged			Water logged
134	KIRARI SULEMAN NAGAR	77° 3' 33.879" E 28° 41' 45.972" N	NW	KIRARI SULEMA N NAGAR		0/1265		Gram Sabha	No	N/A			
135	KIRARI SULEMAN NAGAR	77° 3' 20.626" E 28° 41' 13.330" N	NW	KIRARI SULEMA N NAGAR		0/1378		Awarded Govt. land	No	N/A			
136	KIRARI SULEMAN NAGAR	77° 3' 18.967" E 28° 41' 10.696" N	NW	KIRARI SULEMA N NAGAR		0/1412		Gram Sabha [U/s 81]	No	N/A			
137	RANI KHERA	77° 1' 14.359" E 28° 42' 43.638" N	NW	RANI KHERA	Natural	0/75		Nala [Gram Sabha]	Yes	Good			
138	MADAN PUR DABAS	77° 1' 35.186" E 28° 43' 11.562" N	NW	MADAN PUR DABAS	Natural	12 //25		Gram Sabha	Yes	Good			
139	CHAUKRI MUBARIKABAD	77° 10' 0.461" E 28° 39' 33.255" N	NW	CHAUKRI MUBARIK ABAD		366		DDA	No	Waterlogg ed area			Waterlogged area that needs to be cleaned









Water bodies sites identified through satellite imagery by GSDL
DISTRICT - SOUTH









Sl.No	SUB DIVISION	MVB_VIL_NM	MWARD_NM	DIST_NM	SUBDIV_NM	VILL_NM	M_KHASRA_R	M_KHASRA_N	TYPE	SUB_TYPE	DIST_NM_1	Long	Lat	Whether water body exist (Yes/No)	Present condition of water body in brief	Photograph of water body	Photograph of water body	Remarks	Ground Truthing Report
140	MEHRAULI	CHANDAN HOLA	BHATI	SOUTH	Mehrauli	CHANDAN HOLA	0	81	AGRICULTURE	AGRICULTURE	SOUTH	77° 10' 49.041" E	28° 28' 21.596" N	NO	N/A				NO WB
141	MEHRAULI	DERA MANDI	AYA NAGAR	SOUTH	Mehrauli	DERA MANDI	74	25	AGRICULTURE	AGRICULTURE	SOUTH	77° 9' 42.647" E	28° 26' 16.258" N	yes	good			pond in a private Farm House (Private Ownership).	PVT. OWNERSHIP
142	MEHRAULI	MEHRAULI	LADOSARAI	SOUTH	Mehrauli	MEHRAULI	0	512	AGRICULTURE	AGRICULTURE	SOUTH	77° 9' 41.168" E	28° 31' 5.296" N	No	N/A				NO WB
143	SAKET	LADHA SARAI	MEHRAULI	SOUTH	Saket	LADHA SARAI	0	92	WASTE LAND	GRAZING LAND	SOUTH	77° 11' 9.396" E	28° 31' 11.780" N	NO	Area is covered with soil, grass and trees		AS PER REVENUE RECORD KHASRA NO.92(07-18)OF LADHA SARAI VILLAGE IS IN THE NAME OF SARKAR		NO WB
144	SAKET	LADHA SARAI	MEHRAULI	SOUTH	Saket	LADHA SARAI	0	179	WASTE LAND	GRAZING LAND	SOUTH	77° 11' 0.676" E	28° 31' 1.087" N	YES	Water body with fountains		AS PER REVENUE RECORD KHASRA NO.179(08-9)OF LADHA SARAI VILLAGE IS IN THE NAME OF SARKAR		WB
145	SAKET	LADO SARAI	MALVIYA NAGAR	SOUTH	Saket	LADO SARAI	0	137	AGRICULTURE	AGRICULTURE	SOUTH	77° 11' 15.313" E	28° 31' 41.832" N	YES	Small water body surrounded by trees		AS PER REVENUE RECORD KHASRA NO.137(04-17)OF LADO SARAI VILLAGE IS IN THE NAME OF SARKAR		WB
146	SAKET	LADHA SARAI	MEHRAULI	SOUTH	Saket	LADHA SARAI	0	184	WASTE LAND	GRAZING LAND	SOUTH	77° 11' 6.711" E	28° 31' 2.827" N	No	Land Depression filled during rain & surrounded by		AS PER REVENUE RECORD KHASRA NO.184(24-0)OF LADHA SARAI VILLAGE IS IN THE NAME OF SARKAR		NO WB
147	SAKET	SAIDULAJAB	DEOLI	SOUTH	Saket	SAIDULAJAB	0	221	AGRICULTURE	AGRICULTURE	SOUTH	77° 11' 57.106" E	28° 30' 53.810" N	No	Water body has dried and area is covered with mudd,		AS PER REVENUE RECORD KHASRA NO.221(110-03)OF SAIDULAJAB VILLAGE IS IN THE NAME OF		NO WB









148	MEHRAULI	ZONA PUR	AYA NAGAR	SOUTH	Mehrauli	ZONA PUR	31	16	AGRICULTURE	AGRICULTURE	SOUTH	77° 8' 31.690" E	28° 27' 55.515" N	No	N/A			Forest Land	NO WB
149	MEHRAULI	ZONA PUR	AYA NAGAR	SOUTH	Mehrauli	ZONA PUR	32	10	AGRICULTURE	AGRICULTURE	SOUTH	77° 8' 33.025" E	28° 28' 0.206" N	No	N/A				NO WB
150	SAKET	CHATTARPUR	BHATI	SOUTH	Saket	CHHATERPUR	0	1545	AGRICULTURE	AGRICULTURE	SOUTH	77° 10' 27.438" E	28° 28' 42.179" N	No	Land covered with grass		AS PER REVENUE RECORD KHASRA NO.1545(04-16)OFCHHATERPUR VILLAGE IS IN THE NAME OF PRIVATE PERSON.		NO WB
151	MEHRAULI	FATEPUR BERI	BHATI	SOUTH	Mehrauli	FATEPUR BERI	0	1041	AGRICULTURE	AGRICULTURE	SOUTH	77° 10' 29.507" E	28° 27' 20.591" N	Yes	In bad condition			(Private Ownership).	PVT. OWNERSHIP
152	MEHRAULI	CHANDAN HOLA	BHATI	SOUTH	Mehrauli	CHANDAN HOLA	0	348	AGRICULTURE	AGRICULTURE	SOUTH	77° 11' 0.765" E	28° 28' 5.942" N	Yes	In bad condition			Jonar (Govt. Land). The old kh.no.is 160-161 & the new kh.no. is 348 . The kh.no. 160-161 are already exist in the list of 125	ALREADY EXISTS IN 1045 LIST
153	SAKET	MADAN GARHI	DEOLI	SOUTH	Saket	RAJPUR KHURD	0	176	AGRICULTURE	AGRICULTURE	SOUTH	77° 11' 37.451" E	28° 29' 23.878" N	Yes	small water body with low level of water exists		AS PER REVENUE RECORD KHASRA NO.176(02-10)OF MAIDAN GARHI VILLAGE IS IN THE NAME OF SARKAR		WB
154	SAKET	SAHURPUR	BHATI	SOUTH	Saket	SAHURPUR	0	95	AGRICULTURE	AGRICULTURE	SOUTH	77° 11' 31.273" E	28° 28' 19.400" N	Yes	The water body is covered with invasive species of grass		AS PER REVENUE RECORD KHASRA NO.95(04-011)OF SAHURPUR VILLAGE IS IN THE NAME OF LAND &		WB
155	MEHRAULI	ZONA PUR	AYA NAGAR	SOUTH	Mehrauli	ZONA PUR	83	132	AGRICULTURE	AGRICULTURE	SOUTH	77° 9' 25.559" E	28° 27' 13.314" N	No	N/A				NO WB

156	MEHRAULI	ZONA PUR	AYA NAGAR	SOUTH	Mehrauli	ZONA PUR	82	21	AGRICULTURE	AGRICULTURE	SOUTH	77° 9' 9.348" E	28° 27' 14.689" N	No	N/A				NO WB
157	MEHRAULI	ZONA PUR	AYA NAGAR	SOUTH	Mehrauli	ZONA PUR	88	6	AGRICULTURE	AGRICULTURE	SOUTH	77° 9' 31.969" E	28° 27' 11.039" N	No	N/A				NO WB
158	SAKET	CHATTARPUR	AYA NAGAR	SOUTH	Saket	CHHATERPUR	0	1249	AGRICULTURE	AGRICULTURE	SOUTH	77° 9' 48.903" E	28° 29' 18.097" N	No	No water body exists, instead the area is covered with grass		AS PER REVENUE RECORD KHASRA NO.1249(04-06)OF CHATTARPUR VILLAGE IS IN THE NAME OF		NO WB
159	SAKET	MADAN GARHI	DEOLI	SOUTH	Saket	MAIDAN GHARI	0	424	FOREST	FOREST	SOUTH	77° 12' 14.919" E	28° 28' 47.670" N	No	Instead of large waterbody small pits at some places exists		AS PER REVENUE RECORD KHASRA NO.424(07-01)OF MAIDAN GARHI VILLAGE IS IN THE NAME OF PRIVATE PERSON		NO WB
160	SAKET	SAHURPUR	BHATI	SOUTH	Saket	SAHURPUR	0	364	WATER BODIE	TANKPOND LA	SOUTH	77° 12' 5.754" E	28° 27' 34.339" N	No	Plain land in rajvidhya kender		AS PER REVENUE RECORD KHASRA NO.364(38-00)OF SAHURPUR VILLAGE IS IN THE NAME OF PRIVATE PERSON	PVT. OWNERSHIP	
161	SAKET	MADAN GARHI	DEOLI	SOUTH	Saket	MAIDAN GHARI	0	615	FOREST	FOREST	SOUTH	77° 12' 51.713" E	28° 29' 26.560" N	Yes	Small pits between the tree containg the rain water		AS PER REVENUE RECORD KHASRA NO.615(20-12)OF MAIDAN GARHI VILLAGE IS IN THE NAME OF SARKAR		WB
162	SAKET	SAT BERI	SAID UL AJAIB	SOUTH	Saket	SAT BERI	0	1127	AGRICULTURE	AGRICULTURE	SOUTH	77° 12' 48.629" E	28° 28' 16.983" N	Yes in boundry of School	The water body has shrinked and trees and malwa are found around it		AS PER REVENUE RECORD KHASRA NO.1127(99-12)OF SATBARI VILLAGE IS IN THE NAME OF SARKAR	WB in boundry of School	
163	MEHRAULI	DERA MANDI	AYA NAGAR	SOUTH	Mehrauli	DERA MANDI	36	6	AGRICULTURE	AGRICULTURE	SOUTH	77° 8' 29.102" E	28° 26' 43.334" N	NO	N/A				NO WB

164	MEHRAULI	DERA MANDI	AYA NAGAR	SOUTH	Mehrauli	DERA MANDI	6	16	AGRICULTURE	AGRICULTURE	SOUTH	77° 8' 30.590" E	28° 26' 57.923" N	No	N/A				NO WB
165	MEHRAULI	DERA MANDI	AYA NAGAR	SOUTH	Mehrauli	DERA MANDI	25	16	AGRICULTURE	AGRICULTURE	SOUTH	77° 8' 29.878" E	28° 26' 48.870" N	No					NO WB
166	MEHRAULI	DERA MANDI	AYA NAGAR	SOUTH	Mehrauli	DERA MANDI	25	16	AGRICULTURE	AGRICULTURE	SOUTH	77° 8' 28.063" E	28° 26' 47.913" N	No	N/A				NO WB
167	MEHRAULI	DERA MANDI	AYA NAGAR	SOUTH	Mehrauli	DERA MANDI	24	12	AGRICULTURE	AGRICULTURE	SOUTH	77° 8' 33.763" E	28° 26' 49.688" N	No	NA			A deep hole in the forest area	NO WB
168	MEHRAULI	FATEPUR BERI	BHATI	SOUTH	Mehrauli	FATEPUR BERI	0	1157	AGRICULTURE	AGRICULTURE	SOUTH	77° 10' 22.752" E	28° 26' 53.167" N	No	NA				NO WB
169	MEHRAULI	DERA MANDI	AYA NAGAR	SOUTH	Mehrauli	DERA MANDI	0	750	ABADI	ABADI	SOUTH	77° 10' 26.259" E	28° 26' 3.749" N	No	NA				NO WB
170	SAKET	BHATI	BHATI	SOUTH	Saket	BHATI	0	1486	AGRICULTURE	AGRICULTURE	SOUTH	77° 11' 53.881" E	28° 26' 4.811" N	Yes	Natural drains with depth of 25 to 30 feet exist, malwa lying on		AS PER REVENUE RECORD KHASRA NO.1486(48-17)OF BHATTI VILLAGE IS IN THE NAME OF FOREST & (01-10)		PVT. OWNERSHIP
171	SAKET	BHATI	BHATI	SOUTH	Saket	BHATI	0	1879	AGRICULTURE	AGRICULTURE	SOUTH	77° 11' 31.768" E	28° 25' 28.685" N	No	No water body exists, area is covered with trees and grass		AS PER REVENUE RECORD KHASRA NO.1879(04-02)OF BHATTI VILLAGE IS IN THE NAME OF PRIVATE PERSON		PVT. OWNERSHIP

172	SAKET	ASOLA	BHATI	SOUTH	Saket	ASOLA	0	1753	FOREST	FOREST	SOUTH	77° 12' 40.620" E	28° 26' 22.088" N	Yes	The water body lies in the forest area of Asola wild life sanctuary.		AS PER REVENUE RECORD KHASRA NO.1753(24-0)OF ASOLA VILLAGE IS IN THE NAME OF FOREST DEPARTMENT		WB
173	SAKET	BHATI	BHATI	SOUTH	Saket	BHATI	0	1911	WASTE LAND	GRAZING LAND	SOUTH	77° 13' 8.411" E	28° 26' 11.154" N	Yes	Small pond in forest boundary with very less water near Saniav		AS PER REVENUE RECORD KHASRA NO.1911(267-13)OF BHATTI VILLAGE IS IN THE NAME OF FOREST		WB
174	SAKET	DEOIL	SANGAM VIHAR	SOUTH	Saket	DEOIL	69	14	AGRICULTURE	AGRICULTURE	SOUTH	77° 13' 38.979" E	28° 29' 22.213" N	Yes	Pond near Asthal Mandir		AS PER REVENUE RECORD KHASRA NO.69/14(03-18)OF DEVL VILLAGE IS IN THE NAME OF FOREST		WB
175	SAKET	DEOIL	SANGAM VIHAR WEST	SOUTH	Saket	DEOIL	84	0	FOREST	FOREST	SOUTH	77° 14' 36.633" E	28° 29' 1.902" N	Yes	Rain water waterbody found		AS PER REVENUE RECORD THERE IS NO KHASRA NO. 84 IN VILLAGE DEVL, COORDINATE VILLAGE IS IN		WB
176	SAKET	SAHURPUR	SAID UL AJAIB	SOUTH	Saket	SAHURPUR	0	522	FOREST	FOREST	SOUTH	77° 13' 21.819" E	28° 27' 37.527" N	No	No water body exists and the area is covered with mudd		AS PER REVENUE RECORD KHASRA NO.522(90-13)OF SAHURPUR VILLAGE IS IN THE NAME OF GRAM SARHA		NO WB
177	SAKET	ASOLA	BHATI	SOUTH	Saket	ASOLA	0	1781	FOREST	FOREST	SOUTH	77° 14' 33.930" E	28° 26' 17.167" N	Yes	Small pits of water in forest area of Asola wild life sancaury		AS PER REVENUE RECORD KHASRA NO.1781(300-00)OF ASOLA VILLAGE IS IN THE NAME OF FOREST		PIT (SMALL)
178	SAKET	ASOLA	BHATI	SOUTH	Saket	ASOLA	0	1783	FOREST	FOREST	SOUTH	77° 13' 47.682" E	28° 26' 21.282" N	Yes	Small pits of water in forest area		AS PER REVENUE RECORD KHASRA NO.1783(300-00)OFASOLA VILLAGE IS IN THE NAME OF FOREST	Same khasra number	PIT (SMALL)
179	SAKET	ASOLA	BHATI	SOUTH	Saket	ASOLA	0	1783	FOREST	FOREST	SOUTH	77° 13' 51.199" E	28° 26' 17.199" N	Yes	Small pits of water in forest area		AS PER REVENUE RECORD KHASRA NO.1783(300-00)OFASOLA VILLAGE IS IN THE NAME OF FOREST	do	PIT (SMALL)


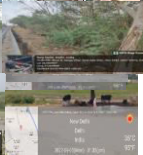



















180	SAKET	ASOLA	BHATI	SOUTH	Saket	ASOLA	0	1783	FOREST	FOREST	SOUTH	77° 13' 59.651" E	28° 26' 10.558" N	Yes	Small pits of water in forest area		AS PER REVENUE RECORD KHASRA NO.1783(300-00)OFASOLA VILLAGE IS IN THE NAME OF FOREST	do	PIT (SMALL)
181	SAKET	ASOLA	BHATI	SOUTH	Saket	ASOLA	0	1787	FOREST	FOREST	SOUTH	77° 14' 57.143" E	28° 26' 10.047" N	Yes	Small pits of water in forest area of Asola wild life sancaury		AS PER REVENUE RECORD KHASRA NO.1787(138-05)OFASOLA VILLAGE IS IN THE NAME OF FOREST		PIT (SMALL)
182	SAKET	ASOLA	BHATI	SOUTH	Saket	ASOLA	0	1785	FOREST	FOREST	SOUTH	77° 14' 21.150" E	28° 26' 7.531" N	Yes	Small pond with very less water in forest area		AS PER REVENUE RECORD KHASRA NO.1785(180-06)OFASOLA VILLAGE IS IN THE NAME OF FOREST		WB
183	SAKET	SAT BERI	BHATI	SOUTH	Saket	SAT BERI	0	1096	AGRICULTURE	AGRICULTURE	SOUTH	77° 12' 31.899" E	28° 27' 56.745" N	Yes	The water body has shrinked and malwa is lying around the water body		AS PER REVENUE RECORD KHASRA NO.1096(04-13)OF SATBARI VILLAGE IS IN THE NAME OF LAND &		WB
184	SAKET	SAT BERI	BHATI	SOUTH	Saket	SAT BERI	0	1097	AGRICULTURE	AGRICULTURE	SOUTH	77° 12' 37.757" E	28° 27' 54.588" N	No	Rain water is collected the ground within boundry wall of Governme		AS PER REVENUE RECORD KHASRA NO.1097(13-08)OF SATBARI VILLAGE IS IN THE NAME OF LAND &		NO WB
185	SAKET	SAT BERI	BHATI	SOUTH	Saket	SAT BERI	0	1097	AGRICULTURE	AGRICULTURE	SOUTH	77° 12' 34.589" E	28° 27' 55.694" N	No	Rain water is collected the ground within boundry wall of Governme		AS PER REVENUE RECORD KHASRA NO.1097(13-08)OF SATBARI VILLAGE IS IN THE NAME OF LAND &	Same khasra number 1097 repeted at serial no.46 & 47	NO WB
186	SAKET	SAHURPUR	BHATI	SOUTH	Saket	SAHURPUR	0	486	WASTE LAND	GRAZING LAND	SOUTH	77° 12' 35.797" E	28° 27' 51.578" N	No	No water body exists (raj vidhya kender Sahurpur)		AS PER REVENUE RECORD KHASRA NO. 486(22-01)OF SAHURPUR VILLAGE IS IN THE NAME OF GRAM SARHA	do	NO WB
187	MEHRAULI	DERA MANDI	AYA NAGAR	SOUTH	Mehrauli	DERA MANDI	167	0	FOREST	FOREST	SOUTH	77° 11' 35.193" E	28° 24' 54.198" N	Yes	Good			Gram Sabha Land	WB

























188	SAKET	ASOLA	BHATI	SOUTH	Saket	ASOLA	0	1761	FOREST	FOREST	SOUTH	77° 13' 16.246" E	28° 26' 32.079" N	No	No water body exists, area is covered with trees and grass in boundary		AS PER REVENUE RECORD KHASRA NO.1761(257-04)OF ASOLA VILLAGE IS IN THE NAME OF FOREST		NO WB
189	HAUZ KHAS	ADHCHINI	MALVIYA NAGAR	SOUTH	HAUZ KHAS	ADHCHINI	0	132	AGRICULTURE	AGRICULTURE	SOUTH	77° 11' 31.258" E	28° 32' 0.855" N	YES	1 THE AREA OF THIS WATER BODY IS SURROUNDED BY			NO.132 (04-01)OF ADCHINI VILLAGE IS IN	WB
190	SAKET	CHATTARPUR	CHHATARPUR	SOUTH	Saket	CHHATERPUR	0	1133	AGRICULTURE	AGRICULTURE	SOUTH	77° 9' 59.590" E	28° 29' 40.567" N	No	No water body, area is covered with grass		AS PER REVENUE RECORD KHASRA NO.1133(04-06)OF CHATTARPUR VILLAGE IS IN THE NAME OF		NO WB
191	MEHRAULI	MEHRAULI	KISHANGARH	SOUTH	Mehrauli	LADHA SARAI	0	422/161	AGRICULTURE	AGRICULTURE	SOUTH	77° 10' 18.945" E	28° 31' 30.874" N	No	NA				NO WB
192	MEHRAULI	MEHRAULI	KISHANGARH	SOUTH	Mehrauli	MEHRAULI	46	19	AGRICULTURE	AGRICULTURE	SOUTH	77° 9' 26.926" E	28° 30' 43.300" N	Yes	Good			Private Pond (Private Ownership).	PVT. OWNERSHIP
193	MEHRAULI	MEHRAULI	KISHANGARH	SOUTH	Mehrauli	MEHRAULI	93	13	AGRICULTURE	AGRICULTURE	SOUTH	77° 9' 16.727" E	28° 30' 5.224" N	No	N/A			Private property, swimming pool, private pond	PVT. OWNERSHIP
194	MEHRAULI	MEHRAULI	KISHANGARH	SOUTH	Mehrauli	MEHRAULI	40	2	AGRICULTURE	AGRICULTURE	SOUTH	77° 8' 14.405" E	28° 30' 49.351" N	No	N/A			Private Property	PVT. OWNERSHIP

115

Water bodies sites identified through satellite imagery by GSDL












DISTRICT - SOUTH EAST








S. No.	Wetland Name	Geographical Coordinates (Latitude and Longitude of the centre of the Wetlands)	Sub Division	Village	Area in (ha)	Khasra No/Areas	Whether falls within category of regulated wetlands as per Wetlands Rules	Land owner ships	Present condition of the water body in brief	Photograph of water body	Photograph of water body	Photograph of water body	Ground Truthing Report
195	KILOKARI	77° 16' 4.265" E 28° 34' 48.597" N	Defence Colony	KILOKARI		602(12-5)		DDA	As per geo-coordinate the land is under DDA. At site no water body exist.				
196	KILOKARI	77° 16' 14.604" E 28° 34' 47.944" N	Defence Colony	KILOKARI		597(0-15), 598(0-17), 599(3-9),		DDA	As per geo-coordinate the land is under DDA. At site no water body				
197	KHIZARA BAD	77° 16' 54.273" E 28° 34' 42.069" N	Defence Colony	KHIZARA BAD		375(103-9)		DDA	As per geo coordinates, no water body exist . It is the part of Yamuna				
198	KHIZARA BAD	77° 17' 15.219" E 28° 35' 13.562" N	Defence Colony	KHIZARA BAD		19/3 (33-6) 19/4MIN (19-5) VILLAGE CHAK CHILLA		DDA	As per geo coordinates, no water body exist . It is the part of Yamuna river front.Agriculutre is doing at the site.				
199	NIZAMUDDIN	77° 14' 36.526" E 28° 35' 45.799" N	Defence Colony	KILOKARI				DDA NAZUL LAND	As per geo-coordinate the land is under DDA(NAZUL). At site no water body exist				
200	LAJPAT NAGAR	77° 14' 56.287" E 28° 34' 25.019" N	Defence Colony	KILOKARI		NA		DDA NAZUL LAND	As per geo-coordinate the land is under DDA(NAZUL). At site no water body exist.				
201	SRI NIWASPURI	77° 16' 43.469" E 28° 33' 2.449" N	Sarita Vihar	JASOLA		60	No comments being list has been provided by the higher	DJB	Location is inside the DJB Plant Okhla (project name 564MLD WWTP Okhla)				The proposal to established water body may be considered after proper cousultaion with concerned technical officers.
202	HARKESH NAGAR	77° 16' 27.262" E 28° 32' 54.761" N	kalkaji	BAHAPUR		68/2	No comments being list has been provided by the higher	Govt. Land	Location is inside the IIIT College				The proposal to established water body may be considered after proper cousultaion with concerned technical officers.















203	PUL PEHLAD	77° 16' 43.851" E 28° 30' 9.322" N	kalkaji	TUGLAKA BAD					116 Location shows an empty field having some garbage on the				
204	MADANPUR KHADAR	77° 19' 36.177" E 28° 31' 21.882" N	Sarita Vihar	AALI			No comments being list has been provided by the higher authoruty.	NTPC	As per the geo coordinated the location falls inside the NTPC Eco Park				The location falls inside the NTPC Eco Park. Security personnel not allowed to enter the premises. So the current photos of the site cannot be taken.
205	MEETHEYPUR	77° 19' 43.271" E 28° 30' 4.399" N	Sarita Vihar	MOLAR BAND		807	No comments being list has been		Heavy Buillt up area, area falls in an unauthorised colonv of				The proposal to established water body may be considered after proper cousultaion with concerned technical
206	BADAR PUR	77° 18' 5.284" E 28° 30' 21.650" N	Sarita Vihar	BADARP UR		24//21(04- 00)	No comments being list has been	DDA	Pond exists. Some unauthorities Jhuggi's are situated on the				The proposal to established water body may be considered after proper cousultaion with concerned technical
207	BADAR PUR	77° 18' 4.641" E 28° 30' 22.806" N	Sarita Vihar	BADARP UR		24//21(04- 00)	No comments being list has been	DDA	Pond exists. Some unauthorities Jhuggi's are situated on the				The proposal to established water body may be considered after proper cousultaion with concerned technical
208	BADAR PUR	77° 18' 4.634" E 28° 30' 23.413" N	Sarita Vihar	BADARP UR		24//21(04- 00)	No comments being list has been	DDA	Pond exists. Some unauthorities Jhuggi's are situated on the				The proposal to established water body may be considered after proper cousultaion with concerned technical
209	BADAR PUR	77° 18' 4.056" E 28° 30' 24.914" N	Sarita Vihar	BADARP UR		24//20(04- 16)	No comments being list has been	DDA	Pond exists. Some unauthorities Jhuggi's are situated on the bank of water				The proposal to established water body may be considered after proper cousultaion with concerned technical officers
210	MEETHEYPUR	77° 19' 10.654" E 28° 29' 37.972" N	Sarita Vihar	MEETHA PUR		287, 288, 298, 297	No comments being list has been	Haryana Govt.	This is an open ground where some rain water, garbage dump from nearby colonies is				The proposal to established water body may be considered after proper cousultaion with concerned technical officers
211	OKHLA	77° 17' 9.905" E 28° 32' 58.875" N	Sarita Vihar	JASOLA		54	No comments being list has been provided by the higher	DJB	Location is inside the DJB Plant Okhla (project name 564MLD WWTP Okhla)				The proposal to established water body may be considered after proper cousultaion with concerned technical officers.

Water bodies sites identified through satellite imagery by GSDL





DISTRICT - SOUTH WEST

Sl.No	MVB_VIL_NM	MWARD_NM	DIST_NM	SUBDIV_N M	VILL_NM	M_K SRA _R	M_K HASR A_N	TYPE	SUB_TYPE	DIST_NM _1	Long	Lat	Whether water body exist (Yes/No)	Present condition of water body in brief	Photograph of water body	Photograph of water body	Remarks	Ground Truthing Report
212	JHULJHULI	CHHAWLA	SOUTH WEST	NAJAFGAR H	JHULJHULI	23	17	WASTE LAND	GRAZING LAND	SOUTH WEST	76° 54' 34.360" E	28° 32' 13.356" N	Not a Water Body as per Revenue record	Storage of Water in Pit	NA		Gram Sabha 17/2 (2-16)	Pit, wet
213	JHARODA KALAN	DICHAON KALAN	SOUTH WEST	NAJAFGAR H	JHARODAK ALAN	0	155	ABADI	ABADI	SOUTH WEST	76° 57' 0.237" E	28° 39' 1.739" N	Not a Water Body as per Revenue record	Non-Cutivated Land. No Water Body Present	NA		Gram Sabha Abadi Deh 155//2 (22-15)	No WB
214	JHARODA KALAN	DICHAON KALAN	SOUTH WEST	NAJAFGAR H	JHARODAK ALAN	37	20	AGRICULTU RE	AGRICULT URE	SOUTH WEST	76° 56' 48.861" E	28° 38' 3.391" N	Not a Water Body as per Revenue record	Storage of Water in Pit	NA		Gram Sabha (4- 16)	Pit
215	KHARKHJARI JATMAL	CHHAWLA	SOUTH WEST	NAJAFGAR H	KHARKHJA RI JATMAL	25	8	AGRICULTU RE	AGRICULT URE	SOUTH WEST	76° 56' 49.912" E	28° 34' 32.066" N	NOT A WATER BODY AS PER REVENUE RECORD	NON CULTIVATED LAND	NA		makbooja kumaran/sark ar dault madar	No WB
216	KHARKHARI NAHAR	NANGLI SAKRAV	SOUTH WEST	NAJAFGAR H	KHARKHAR INAHAR	20	16	AGRICULTU RE	AGRICULT URE	SOUTH WEST	76° 57' 32.551" E	28° 34' 56.709" N	Not a Water Body as per Revenue record	Non-Cutivated Land. No Water Body Present	NA		Gram Sabha (4- 16)	No WB
217	CHHAWLA	CHHAWLA	SOUTH WEST	NAJAFGAR H	CHHAWLA	7	27	WATER BODIES	TANKPOND LAKE	SOUTH WEST	76° 59' 58.342" E	28° 34' 21.095" N	As per revenue records, it is a waterbody	Secondary wall exists and trees & plant inside johad. boundry wall exists. repair	NA		Secondary wall exists and trees & plant inside johad. boundry wall exists. repair	WB, Rev. Record
218	AMBARHAI	MATIALA	SOUTH WEST	NAJAFGAR H	AMBARHAI	46	17	AGRICULTU RE	AGRICULT URE	SOUTH WEST	77° 2' 50.090" E	28° 34' 12.755" N	NO	As per visit Jhord does not exists, agricultre on said land and johad		As per Revenue Record no Jhord exist and ownership is	Agriculture land	
219	KAKROLA	KAKRAULA	SOUTH WEST	NAJAFGAR H	KAKROLA	0	192	WATER BODIES	TANKPOND LAKE	SOUTH WEST	77° 1' 12.103" E	28° 36' 26.977" N	YES	As per visit encroached by houses exist at Khasra No.192.		As per revenue record year 2003-04, Small	WB	
220	TOGANPUR	MATIALA	SOUTH WEST	NAJAFGAR H	TOGANPU R	4	10	WASTE LAND	BARREN LAND	SOUTH WEST	77° 2' 54.749" E	28° 35' 16.618" N	NO	As per visit Jhord does not exists, area is surrounded with wall of		As per Revenue Record no Jhord exist and gramsabha	No WB	
221	MASUDABAD	ROSHANPURA	SOUTH WEST	NAJAFGAR H	MASUDAB AD	0	542	AGRICULTU RE	AGRICULT URE	SOUTH WEST	77° 0' 43.915" E	28° 36' 53.741" N	Not a Water Body as per Revenue record	Non-Cutivated Land. No Water Body Present	NA		private build up	No WB
222	UJWA	KHERA	SOUTH WEST	NAJAFGAR H	UJWA	0	143	WATER BODIES	WELL	SOUTH WEST	76° 54' 45.956" E	28° 34' 10.031" N	Not a Water Body as per Revenue record	Non-Cutivated Land. No Water Body Present. And Pucca Structure	NA		Gram Sabha Rasta	No WB

223	GUMAN HERA	CHHAWLA	SOUTH WEST	NAJAFGAR H	GUMANHERA	61	3	AGRICULTURE	AGRICULTURE	SOUTH WEST	76° 54' 55.069" E	28° 31' 49.202" N	NOT A WATER BODY AS PER REVENUE RECORD	Non cultivated land , no water body.	NA		No water body exists.	No WB
224	KHERKHARI RHOND	CHHAWLA	SOUTH WEST	NAJAFGAR H	KHERKHARI RHOND	11	17	AGRICULTURE	AGRICULTURE	SOUTH WEST	76° 56' 38.446" E	28° 33' 38.272" N	NOT A WATER BODY AS PER REVENUE RECORD	Non cultivated land , no water body.	NA		GRAM SABHA	No WB
225	DAULATPUR	CHHAWLA	SOUTH WEST	NAJAFGAR H	DAULATPUR	8	14	AGRICULTURE	AGRICULTURE	SOUTH WEST	76° 57' 39.438" E	28° 33' 2.001" N	NOT A WATER BODY AS PER REVENUE RECORD	Non cultivated land , no water body.	NA		GRAM SABHA LAND	No WB
226	SHIKARPUR	CHHAWLA	SOUTH WEST	NAJAFGAR H	SHIKARPUR	59	7	AGRICULTURE	AGRICULTURE	SOUTH WEST	76° 56' 23.911" E	28° 31' 6.737" N	NOT A WATER BODY AS PER REVENUE RECORD	CULTIVATED LAND, NO WATER BODY.	NA		AGRICULTURE	No WB
227	SHIKARPUR	CHHAWLA	SOUTH WEST	NAJAFGAR H	SHIKARPUR	20	13	AGRICULTURE	AGRICULTURE	SOUTH WEST	76° 56' 48.317" E	28° 32' 2.785" N	NOT A WATER BODY AS PER REVENUE RECORD	CUTIVATED LAND .	NA		AGRICULTURE	No WB
228	GUMAN HERA	CHHAWLA	SOUTH WEST	NAJAFGAR H	GUMANHERA	34	16	AGRICULTURE	AGRICULTURE	SOUTH WEST	76° 55' 14.404" E	28° 32' 20.921" N	NOT A WATER BODY AS PER REVENUE RECORD	PIT WITH N O WATER .	NA		AGRICULTURE	No WB
229	JAFARPUR KALAN	KHERA	SOUTH WEST	NAJAFGAR H	JAFARPUR KALAN	0	282	WATER BODIES	TANKPOND LAKE	SOUTH WEST	76° 54' 19.020" E	28° 35' 36.277" N	Not a Water Body as per Revenue record	Non-Cutivated Land. No Water Body Present	NA		Gram Sabha chargah 282 min (2-12)	No WB
230	JAFARPUR KALAN	KHERA	SOUTH WEST	NAJAFGAR H	JAFARPUR KALAN	0	518	WATER BODIES	TANKPOND LAKE	SOUTH WEST	76° 55' 12.641" E	28° 35' 33.615" N	Not a Water Body as per Revenue record	Storage of Water in Pit	NA		Gram Sabha Rastajat (6-11) 4/1(2-13)	Pit
231	SAMSSPUR KHALSA	KHERA	SOUTH WEST	NAJAFGAR H	SAMSSPUR KHALSA	57	4	AGRICULTURE	AGRICULTURE	SOUTH WEST	76° 53' 46.274" E	28° 34' 26.603" N	Not a Water Body as per Revenue record	Storage of Water in Pit	NA		Gram Sabha 4/2(2-3) private	Pit
232	SAMSSPUR KHALSA	KHERA	SOUTH WEST	NAJAFGAR H	SAMSSPUR KHALSA	30	9	AGRICULTURE	AGRICULTURE	SOUTH WEST	76° 54' 32.577" E	28° 35' 3.790" N	Not a Water Body as per Revenue record	Land. No Water Body Present. And non-cultivated	NA		Gram Sabha (4-12)	No WB
233	MITRAON	KHERA	SOUTH WEST	NAJAFGAR H	MITRAON	42	6	AGRICULTURE	AGRICULTURE	SOUTH WEST	76° 55' 42.899" E	28° 36' 40.510" N	Not a Water Body as per Revenue record	Land. No Water Body Present	NA		Private Agri Land	No WB
234	JAFARPUR KALAN	KHERA	SOUTH WEST	NAJAFGAR H	JAFARPUR KALAN	0	771	AGRICULTURE	AGRICULTURE	SOUTH WEST	76° 55' 40.656" E	28° 35' 14.457" N	Not a Water Body as per Revenue record	Land. No Water Body Present	NA		Gram Sabha(2-17)	No WB
235	JAFARPUR KALAN	KHERA	SOUTH WEST	NAJAFGAR H	JAFARPUR KALAN	0	781	WATER BODIES	TANKPOND LAKE	SOUTH WEST	76° 55' 26.101" E	28° 35' 14.873" N	Not a Water Body as per Revenue record	Storage of Water in Pit	NA		Gram Sabha (4-16)	Pit
236	KHERA DABAR	KHERA	SOUTH WEST	NAJAFGAR H	KHERADABAR	29	19	AGRICULTURE	AGRICULTURE	SOUTH WEST	76° 56' 10.425" E	28° 34' 36.995" N	Not a Water Body as per Revenue record	Land. No Water Body Present	NA		19/1 (1-10) Private 19/2 (3-6) Gram Sabha	No WB
237	MUNDELA KALAN	KHERA	SOUTH WEST	NAJAFGAR H	MUNDELA KALAN	22	8	AGRICULTURE	AGRICULTURE	SOUTH WEST	76° 53' 34.148" E	28° 36' 32.319" N	Not a Water Body as per Revenue record	Storage of Water in Pit as per visitio	NA		Not Found as per Revenue record no Jhord exists	Pit
238	NASIRPUR	SAGARPUR WEST	SOUTH WEST	NAJAFGAR H	NASIRPUR	0	365	ABADI	ABADI	SOUTH WEST	77° 5' 37.795" E	28° 36' 10.424" N	NO	Jhord exists and area is surrounded		Revenue record no Jhord exists	Wall, DDA	

239	GALIB PUR	KHERA	SOUTH WEST	NAJAFGAR H	GALIBPUR	19	3	AGRICULTURE	AGRICULTURE	SOUTH WEST	76° 52' 28.088" E	28° 32' 0.811" N	Not a Water Body as per Revenue record	Storage of Water in Pit	NA		3 min (4-16) Gram Sabha	Pit
240	GALIB PUR	CHHAWLA	SOUTH WEST	NAJAFGAR H	GALIBPUR	5	17	WASTE LAND	GRAZING LAND	SOUTH WEST	76° 52' 43.367" E	28° 32' 14.246" N	Not a Water Body as per Revenue record	Storage of Water in Pit	NA		Gram Sabha	Pit
241	RAWTA	CHHAWLA	SOUTH WEST	NAJAFGAR H	RAWTA	35	6	AGRICULTURE	AGRICULTURE	SOUTH WEST	76° 53' 45.308" E	28° 31' 7.730" N	NOT A WATER BODY AS PER REVENUE RECORD	CULTIVATED LAND , NO WATER BODY AT SITE.	NA		AGRICULTURE	No WB
242	RAWTA	CHHAWLA	SOUTH WEST	NAJAFGAR H	RAWTA	75	49	AGRICULTURE	AGRICULTURE	SOUTH WEST	76° 54' 19.023" E	28° 31' 16.688" N	NOT A WATER BODY AS PER REVENUE RECORD	Non cultivated land , no water body.	NA		AGRICULTURE	No WB
243	RAWTA	CHHAWLA	SOUTH WEST	NAJAFGAR H	RAWTA	5	24	AGRICULTURE	AGRICULTURE	SOUTH WEST	76° 54' 9.626" E	28° 31' 40.357" N	As per revenue records, it is a waterbody	WATER BODY EXISTS.	NA		WATER BODY EXISTS.	WB, Rev. Record
244	RAWTA	CHHAWLA	SOUTH WEST	NAJAFGAR H	DEORALA	2	22	AGRICULTURE	AGRICULTURE	SOUTH WEST	76° 54' 15.452" E	28° 30' 51.446" N	NOT A WATER BODY AS PER REVENUE RECORD	Non cultivated land , no water body.	NA		AGRICULTURE	No WB
245	RAWTA	CHHAWLA	SOUTH WEST	NAJAFGAR H	RAWTA	31	19	AGRICULTURE	AGRICULTURE	SOUTH WEST	76° 54' 29.017" E	28° 31' 4.395" N	NOT A WATER BODY AS PER REVENUE RECORD	CULTIVATED LAND, FILLED WITH WATER.	NA		AGRICULTURE	No WB
246	CHHAWLA	CHHAWLA	SOUTH WEST	NAJAFGAR H	CHHAWLA	25	25	AGRICULTURE	AGRICULTURE	SOUTH WEST	76° 59' 34.204" E	28° 33' 43.914" N	NOT A WATER BODY AS PER REVENUE RECORD	PVT OWNERSHIP OF LAND, NO WATER BODY.	NA		PVT OWNERSHIP	No WB
247	KNAGAN HERI	CHHAWLA	SOUTH WEST	NAJAFGAR H	KNAGAN HERI	45	10	WASTE LAND	GRAZING LAND	SOUTH WEST	76° 58' 46.616" E	28° 32' 32.480" N	As per revenue records, it is a waterbody	Currently filled with grabage and waste water	NA		WASTE LAND , GRAZING LAND.	WB, Rev. Record
248	KNAGAN HERI	CHHAWLA	SOUTH WEST	NAJAFGAR H	KNAGAN HERI	54	10	AGRICULTURE	AGRICULTURE	SOUTH WEST	76° 58' 57.820" E	28° 32' 22.545" N	NOT A WATER BODY AS PER REVENUE RECORD	CULTIVATED LAND.	NA		AGRICULTURE	No WB
249	KNAGAN HERI	CHHAWLA	SOUTH WEST	NAJAFGAR H	KNAGAN HERI	0	311	ABADI	ABADI	SOUTH WEST	76° 59' 33.344" E	28° 32' 43.103" N	As per revenue records, it is a waterbody	Currently filled with grabage and waste water	UNDER RENOVATION AS PER NGT DIRECTIONS.		CORRECTED AS KHASRA NO. 111 INSTEAD OF	WB, Rev. Record
250	KNAGAN HERI	CHHAWLA	SOUTH WEST	NAJAFGAR H	KNAGAN HERI	32	1	WASTE LAND	GRAZING LAND	SOUTH WEST	76° 59' 34.918" E	28° 32' 43.375" N	As per revenue records, it is a waterbody	WATER ACCUMULATED DUE TO PERSISTENT	GRAZING LAND		GRAZING LAND.	WB, Rev. Record
251	POCHANPUR	NANGLI SAKRAV	SOUTH WEST	NAJAFGAR H	POCHANPUR	8	6	AGRICULTURE	AGRICULTURE	SOUTH WEST	77° 2' 27.468" E	28° 34' 7.799" N	NO	AS per visit no Jhord exists, DDA Flat exists		As per Revenue Record no Jhord exist and ownership is	Built up	
252	BHARTHAL	BIJWASAN	SOUTH WEST	NAJAFGAR H	BHARTHAL	48	12	AGRICULTURE	AGRICULTURE	SOUTH WEST	77° 2' 30.957" E	28° 32' 37.968" N	NOT A WATER BODY AS PER REVENUE RECORD	CULTIVATED LAND/ AGRICULTURE	Sarkar Daulatmadar (DDA)		Sarkar Daulatmadar (DDA)	No WB

253	BIJWASAN	BIJWASAN	SOUTH WEST	NAJAFGAR H	BIJWASAN	13	11	AGRICULTURE	AGRICULTURE	SOUTH WEST	77° 2' 42.378" E	28° 32' 27.380" N	NOT A WATER BODY AS PER REVENUE RECORD	PIT WITHOUT WATER.	Sarkar Daulatmadar		Sarkar Daulatmadar	No WB
254	DHOOLSIRAS	BIJWASAN	SOUTH WEST	NAJAFGAR H	DHOOLSIRAS	40	15	AGRICULTURE	AGRICULTURE	SOUTH WEST	77° 2' 14.275" E	28° 33' 26.104" N	NO	As per visit no jhord exits and dda park is on the site		Revenue record no johad exist and ownership is	Park	
255	BIJWASAN	BIJWASAN	SOUTH WEST	NAJAFGAR H	BIJWASAN	57	24	AGRICULTURE	AGRICULTURE	SOUTH WEST	77° 1' 57.415" E	28° 32' 4.698" N	NOT A WATER BODY AS PER REVENUE RECORD	TEMPLE PRESENT AT SITE, NO WATER BODY.	NA		PUCCA STRUCTURE PRESENT.	Built up
256	BHARTHAL	BIJWASAN	SOUTH WEST	NAJAFGAR H	BHARTHAL	62	5	AGRICULTURE	AGRICULTURE	SOUTH WEST	77° 3' 14.358" E	28° 32' 30.738" N	As per revenue record	WATER BODY EXISTS.	FILLED WITH WATER.		Sarkar Daulatmadar (DDA)	WB
257	SUREHRA	KHERA	SOUTH WEST	NAJAFGAR H	SUREHRA	76	8	AGRICULTURE	AGRICULTURE	SOUTH WEST	76° 55' 35.862" E	28° 34' 33.044" N	Not a Water Body as per Revenue record	Non-Cultivated Land. No Water Body Present	NA		Gram Sabha Gaushala	No WB
258	MITRAON	KHERA	SOUTH WEST	NAJAFGAR H	MITRAON	75	13	AGRICULTURE	AGRICULTURE	SOUTH WEST	76° 56' 13.464" E	28° 36' 18.735" N	Not a Water Body as per Revenue record	Storage of Water in Pit	NA		Private Agri Land	Pit
259	POCHANPUR	NANGLI SAKRAV	SOUTH WEST	NAJAFGAR H	POCHANPUR	19	7	AGRICULTURE	AGRICULTURE	SOUTH WEST	77° 2' 24.820" E	28° 33' 48.258" N	NO	As per visit no jhord exits and area is surrounded by DDA walls		Revenue record no johad exist and ownership is of land and	Walls, DDA	
260	POCHANPUR	NANGLI SAKRAV	SOUTH WEST	NAJAFGAR H	AMBARHAI	45	18	AGRICULTURE	AGRICULTURE	SOUTH WEST	77° 2' 35.910" E	28° 34' 13.464" N	NO	As per visit no jhord exits and area is covered with tree and grass		Revenue record no johad exist and ownership is of land and	No WB	
261	DECHAON KALAN	DICHAON KALAN	SOUTH WEST	NAJAFGAR H	DECHAON KALAN	98	22	AGRICULTURE	AGRICULTURE	SOUTH WEST	76° 59' 31.345" E	28° 38' 48.468" N	Not a Water Body as per Revenue record	Non-Cultivated Land. No Water Body Present	NA		Private Agri Land	No WB
262	GUMAN HERA	CHHAWLA	SOUTH WEST	NAJAFGAR H	GUMANHERA	73	16	AGRICULTURE	AGRICULTURE	SOUTH WEST	76° 55' 25.768" E	28° 31' 23.317" N	NOT A WATER BODY AS PER REVENUE RECORD	CUTIVATED LAND .	IRRIGATED WITH WATER PRESENT.		AGRICULTURE.	No WB
263	POCHANPUR	NANGLI SAKRAV	SOUTH WEST	NAJAFGAR H	POCHANPUR	2	21	AGRICULTURE	AGRICULTURE	SOUTH WEST	77° 2' 29.725" E	28° 34' 12.534" N	NO	As per visit no jhord exits and there is dda park surrounded by		As per Revenue Record no Jhord exist and ownership is	Park	
264	DECHAON KALAN	MUNDAKA	SOUTH WEST	NAJAFGAR H	DECHAON KALAN	26	25	AGRICULTURE	AGRICULTURE	WEST	76° 59' 27.510" E	28° 38' 58.332" N	Not a Water Body as per Revenue record	Storage of Water in Pit	NA		Gram Sabha Rasta 4-16	Pit
265	NAWADA MAZARA HASTAL	NAWADA	SOUTH WEST	PATEL NAGAR	NAWADA MAZARA HASTAL	0	186	ABADI	ABADI	WEST	77° 1' 56.128" E	28° 37' 14.232" N	NO	Jhor was found, area is densely populated and		As per Revenue Record the land is Private and Chakbandi	Pvt. Land	

266	HASTSAL	VIKAS PURI	SOUTH WEST	PATEL NAGAR	HASTSAL	55	18	WATER BODIES	TANKPOND LAKE	WEST	77° 3' 15.660" E	28° 37' 49.469" N	NO	AS per visit no Jhord was found, area is basically Kheda Park and densely populated			as per Revenue Record Jhord exist and ownership is of gram sabha	Parl
267	HASTSAL	VIKAS PURI	SOUTH WEST	PATEL NAGAR	HASTSAL	77	7	AGRICULTURE	AGRICULTURE	WEST	77° 3' 17.727" E	28° 37' 32.554" N	NO	As per visit no Jhord exists. However, encroached by Temporary huts, Temple and covered with debris.			as per Revenue Record no Jhord exists	Temple

Water bodies sites identified through satellite imagery by GSDL













DISTRICT - WEST



Sl.No	MVB_VIL_NM	MWARD_NM	DIST_NM	SUBDIV_NM	VILL_NM	M_KHASRA_R	M_KHASRA_N	TYPE	SUB_TYPE	DIST_NM_	Long	Lat	Ground Truthing Report
268	BAKKAR WALA	HASTSAL	WEST	PUNJABI BA	BAKKARWALA	58	8	AGRICULTURE	AGRICULTURE	WEST	77° 0' 24.799" E	28° 39' 13.143" N	Private Land
269	BAPROLA	HASTSAL	WEST	PUNJABI BA	BAPROLA	13	14	WATER BODIES	WELL	WEST	77° 0' 37.611" E	28° 38' 51.982" N	Private Land
270	BAKKAR WALA	MUNDAKA	WEST	PUNJABI BA	BAKKARWALA	34	4	AGRICULTURE	AGRICULTURE	WEST	77° 0' 26.400" E	28° 39' 44.241" N	Acquired Land
271	BAKKAR WALA	MUNDAKA	WEST	PUNJABI BA	BAKKARWALA	29	11	AGRICULTURE	AGRICULTURE	WEST	77° 0' 31.750" E	28° 39' 50.266" N	Acquired Land
272	BAKKAR WALA	MUNDAKA	WEST	PUNJABI BA	BAKKARWALA	30	14	AGRICULTURE	AGRICULTURE	WEST	77° 0' 27.064" E	28° 39' 50.860" N	Acquired Land
273	BAKKAR WALA	MUNDAKA	WEST	PUNJABI BA	BAKKARWALA	15	20	AGRICULTURE	AGRICULTURE	WEST	77° 0' 20.271" E	28° 39' 57.741" N	Private Land
274	JAFARPUR URF H	MUNDAKA	WEST	PUNJABI BA	JAFARPUR URF HIRAN KUDNA	0	618	AGRICULTURE	AGRICULTURE	WEST	77° 0' 12.900" E	28° 40' 3.852" N	Private Land
275	TIKARIKALAN	MUNDAKA	WEST	PUNJABI BA	TIKARI KALAN	0	479	AGRICULTURE	AGRICULTURE	WEST	76° 58' 54.586" E	28° 41' 14.081" N	Alloted to DTDC
276	TIKARIKALAN	MUNDAKA	WEST	PUNJABI BA	TIKARI KALAN	53	2	AGRICULTURE	AGRICULTURE	WEST	76° 57' 30.629" E	28° 41' 5.236" N	Private Land
277	TIKARIKALAN	MUNDAKA	WEST	PUNJABI BA	TIKARI KALAN	33	8	AGRICULTURE	AGRICULTURE	WEST	76° 57' 34.316" E	28° 41' 12.545" N	Private Land

278	TIKARIKALAN	MUNDAKA	WEST	PUNJABI BAC	TIKARI KALAN	81	22	AGRICULTURE	AGRICULTURE	WEST	76° 57' 30.099" E	28° 40' 28.022" N	Private Land
279	BAKKAR WALA	HASTSAL	WEST	PUNJABI BAC	BAKKARWALA	63	11	AGRICULTURE	AGRICULTURE	WEST	77° 1' 9.707" E	28° 39' 21.154" N	Goan sabha handed over to DDA
280	BAKKAR WALA	HASTSAL	WEST	PUNJABI BAC	BAKKARWALA	46	21	AGRICULTURE	AGRICULTURE	WEST	77° 0' 55.809" E	28° 39' 25.896" N	Private Land
281	BAKKAR WALA	HASTSAL	WEST	PUNJABI BAC	BAKKARWALA	45	25	AGRICULTURE	AGRICULTURE	WEST	77° 1' 17.794" E	28° 39' 25.317" N	Gaon sabha handed over to DDA
282	MUNDKA	MUNDAKA	WEST	PUNJABI BAC	JAFARPUR URF HIRAN KUDNA	0	495	AGRICULTURE	AGRICULTURE	WEST	77° 0' 28.425" E	28° 40' 32.899" N	Private Land
283	NILOTHI	QUAMMRUD DIN NAGAR	WEST	PUNJABI BAC	NILOTHI	15	23	AGRICULTURE	AGRICULTURE	WEST	77° 4' 19.942" E	28° 39' 14.848" N	Acquired Land
284	PEERA GARHI	PASCHIM VIHAR NORTH	WEST	PUNJABI BAC	PEERA GARHI	0	284	WASTE LAND	GRAZING LAND	WEST	77° 5' 45.592" E	28° 40' 55.769" N	Acquired Land
285	NANGLOI JAT	SULTANPURI SOUTH	WEST	PUNJABI BAC	NANGLOI JAT	6	16	AGRICULTURE	AGRICULTURE	WEST	77° 4' 1.052" E	28° 41' 14.073" N	Private Land
286	MADI PUR	PUNJABI BAGH	WEST	PUNJABI BAC	MADI PUR	0	668	AGRICULTURE	AGRICULTURE	WEST	77° 7' 29.425" E	28° 40' 20.303" N	Acquired Land
287	BAKKAR WALA	HASTSAL	WEST	PUNJABI BAC	BAKKARWALA	57	7	AGRICULTURE	AGRICULTURE	WEST	77° 0' 15.245" E	28° 39' 13.775" N	Private Land
288	SHADIPUR	PUSA	WEST	PATEL NAGA	SHADIPUR	0	0	TRANSPORT	ROAD WORKING	WEST	77° 9' 50.887" E	28° 38' 26.200" N	There is no mention khasra no.
289		PUSA	WEST	PATEL NAGA	SHADIPUR	0	0	FOREST	FOREST	WEST	77° 9' 52.477" E	28° 37' 4.621" N	There is no mention khasra no.

Water bodies sites identified through satellite imagery by GSDL








DISTRICT - NEW DELHI

Sl.No	MVB_VL_NM	MWARD_NM	DIST_NM	SUBDIV_NM	VILL_NM	M_KH_ASRA_R	M_KH_ASRA_N	TYPE	SUB_TYPE	DIST_NM_1	Long	Lat	Whether water body exist	Present condition of water body in brief	Photograph of water body	As per revenue record owners	Geographical Coordinates	Ground Truthing Report
290		NDMC CHARGE 5	NEW DELHI	DEFENCE COLONY	KILOKARI	0	603	AGRICULTURE	AGRICULTURE	EAST	77° 13' 11.345" E	28° 36' 4.124" N						Pertain to South East District
291		NDMC CHARGE 5	NEW DELHI	DEFENCE COLONY	KILOKARI	0	603	AGRICULTURE	AGRICULTURE	EAST	77° 14' 22.561" E	28° 35' 53.032" N					Pertain to South East District	Pertain to South East District
292	NANGAL DEWATA	KAPASHERA	NEW DELHI	VASANT VIHAR	NANGAL DEWATA	0	1773/0	AGRICULTURE	AGRICULTURE	SOUTH WEST	77° 6' 27.006" E	28° 32' 44.086" N				No	Sarkar Daulat Madar (Palam Airport)	NO WB
293	SAMALKHA	KISHANGARH	NEW DELHI	VASANT VIHAR	SAMALKHA	0	56	WATER BODIES	CANAL	SOUTH WEST	77° 6' 12.652" E	28° 31' 34.178" N				No	Gram Sabha Nala	NO WB
294	RAJOKRI	KISHANGARH	NEW DELHI	VASANT VIHAR	RAJOKRI	0	2151	FOREST	FOREST	SOUTH WEST	77° 7' 22.895" E	28° 29' 54.661" N				Vaccant	Gair Mumkin Pahar Ridge	Vacant land
295	RAJOKRI	KISHANGARH	NEW DELHI	VASANT VIHAR	RAJOKRI	0	2135	FOREST	FOREST	SOUTH WEST	77° 7' 16.368" E	28° 29' 57.607" N				Vaccant	Gair Mumkin Pahar Ridge	Vacant land
296	JADID CHHAWNI	DELHI CANTT CHARGE 6	NEW DELHI	DELHI CANTT	JADID CHHAWNI	0	0	AGRICULTURE	AGRICULTURE	SOUTH WEST	77° 7' 25.778" E	28° 33' 45.641" N					This water body is in boundary wall of NSG, Govt. of	WB
297	RANGPURI	MAHIPALPUR	NEW DELHI	VASANT VIHAR	RANGPURI	0	1225	WATER BODIES	CANAL	SOUTH WEST	77° 7' 29.999" E	28° 32' 22.401" N				Boundary wall	Sarkar Daulat Madar (DDA)	NO WB

298	MASOODPUR	VASANTKUNJ	NEW DELHI	VASANT VIHAR	MASOODPUR	0	253	AGRICULTURE	AGRICULTURE	SOUTH WEST	77° 8' 59.937" E	28° 32' 33.862" N			Pahari Arawali	Sarkar Daulat Madar (Forest Department)	NO WB
299	MASOODPUR	VASANTKUNJ	NEW DELHI	VASANT VIHAR	MASOODPUR	0	300	AGRICULTURE	AGRICULTURE	SOUTH WEST	77° 10' 4.615" E	28° 32' 6.593" N				Area under JNU Campus	WB
300	JADID CHHAWNI	DELHI CANTT CHARGE 5	NEW DELHI	VASANT VIHAR	BASANT NAGAR	0	103	AGRICULTURE	AGRICULTURE	SOUTH WEST	77° 8' 28.778" E	28° 34' 50.018" N					WB
301	SHADIPUR	PUSA	NEW DELHI	PATEL NAGAR	SHADIPUR	0	0	FOREST	FOREST	SOUTH WEST	77° 10' 5.197" E	28° 37' 47.966" N				Partain to West District	Partain to West District

Water bodies sites identified through satellite imagery by GSDL




















DISTRICT - CENTRAL

Sl.No	Wet Land Name	Long & Lat.	DIST in which	Village Locality	M_KHASRA	Khasra No	TYPE	SUB_TYPE	DIST_NM	MVB_VIL	MWARD_NM	Photograph of	Photograph	Remarks	Ground Truthing Report
302	GHONDA CHAUHAN KHADAR	77° 15' 6.643" E 28° 38' 46.072" N	CENTRAL	SEELAMPUR	0	119	Open Nazul Land	Open Nazul Land	NORTH EAST		DARYAGANJ	Attached		As per coordinate was found Maintain by CPWD Nazul Land record available in DDA. Near Shakti Sathal, Shantivan	NO WB, Najul Land
303	GHONDA CHAUHAN KHADAR	77° 15' 12.694" E 28° 38' 38.807" N	CENTRAL	SEELAMPUR	0	119	Open Nazul Land	Open Nazul Land	NORTH EAST		DARYAGANJ	Attached		As per coordinate DDA Nazul Land behind cluster bus depot Raj Ghat. Record available in DDA. The soil dump on site.	NO WB, Najul Land
304	GHONDA CHAUHAN KHADAR	77° 15' 17.929" E 28° 38' 29.763" N	CENTRAL	SEELAMPUR	0	119	Open Nazul Land	Open Nazul Land	NORTH EAST		DARYAGANJ	Attached		As per coordinate DDA Nazul Land behind DTC bus depot -1 Raj Ghat. Record available in DDA. The malba dump on site.	NO WB, Najul Land
305	GHONDA CHAUHAN KHADAR	77° 15' 22.519" E 28° 38' 28.881" N	CENTRAL	SEELAMPUR	0	119	Open Nazul Land	Open Nazul Land	NORTH EAST		DARYAGANJ	Attached		As per coordinate DDA Nazul Land. Record available in DDA. The malba dump on site. The photo pick 20 meters away from the coordinates.	NO WB, Najul Land
306	BURARI	77° 12' 48.831" E 28° 45' 12.892" N	CENTRAL	CIVIL LINE	83	12	Agriculture Land	Agriculture Land	NORTH	BURARI	BURARI	Attached		As per coordinate Dig was found on the agriculture land. Rain water in the dig. (Private Land)	Pvt. Ownership
307	BURARI	77° 12' 30.423" E 28° 45' 46.811" N	CENTRAL	CIVIL LINE	32	7	Agriculture Land	Agriculture Land	NORTH	BURARI	BURARI	Attached		As per coordinate Dig was found on the agriculture land. Rain water in the dig. (Private Land)	Pvt. Ownership
308	BURARI	77° 12' 29.796" E 28° 45' 44.270" N	CENTRAL	CIVIL LINE	32	14	Agriculture Land	Agriculture Land	NORTH	BURARI	BURARI	Attached		As per coordinate Dig was found on the agriculture land. Rain water in the dig. (Private Land)	Pvt. Ownership



309	BURARI	77° 12' 30.030" E 28° 45' 41.778" N	CENTRAL	CIVIL LINE	32	17	Agricultur e Land	Agricultur e Land	NORTH	BURARI	BURARI	Attached		As per coordinate Dig was found on the agriculture land. Rain water in the dig. (Private Land)	Pvt. Ownership
310	BURARI	77° 12' 35.723" E 28° 45' 0.348" N	CENTRAL	CIVIL LINE	91	22	Agricultur e Land	Agricultur e Land	NORTH	BURARI	BURARI	Attached		As per coordinate Dig was found on the agriculture land. Rain water in the dig. (Private Land)	Pvt. Ownership
311	BURARI	77° 12' 55.093" E 28° 45' 31.036" N	CENTRAL	CIVIL LINE	54	17	Agricultur e Land	Agricultur e Land	NORTH	BURARI	BURARI	Attached		As per coordinate Dig was found on the agriculture land. Rain water in the dig. (Private Land)	Pvt. Ownership
312	JHARODA MAZRA BURARI	77° 12' 31.068" E 28° 44' 10.678" N	CENTRAL	CIVIL LINE	5	20	Acquire Land	Acquire Land	NORTH	JHARODA MAJRA BURARI	JHARODA	Attached		As per coordinate Dig was found on the acquire land (Bio Diversity Park) DDA Land.	WB, Dig
313	SADHORA KALAN	77° 11' 50.876" E 28° 40' 40.896" N	CENTRAL	CIVIL LINE	0	Dill_Vill	Open Land	Open Land	NORTH	DELHI	KAMLA NAGAR	Attached		As per coordinate Dig was found on the DDA Land.	WB, Dig
314	KAMALPUR MAZRA BURARI	77° 11' 9.152" E 28° 44' 39.600" N	CENTRAL	CIVIL LINE	16	2	Agricultur e Land	Agricultur e Land	NORTH	KAMALPU R MAJRA BURARI	MUKUND PUR	Attached		As per coordinate House/plot found on site (private land).	Pvt. Ownership
315	KAMALPUR MAZRA BURARI	77° 11' 7.734" E 28° 44' 39.639" N	CENTRAL	CIVIL LINE	16	1	Agricultur e Land	Agricultur e Land	NORTH	KAMALPU R MAJRA BURARI	MUKUND PUR	Attached		As per coordinate was House/plot found on site (as per record private land).	Pvt. Ownership
316	BURARI	77° 12' 54.022" E 28° 44' 39.335" N	CENTRAL	CIVIL LINE	114	15	Acquire Land	Acquire Land	NORTH	BURARI	JHARODA	Attached		As per coordinate Water was found on the acquire land (Bio Diversity Park) DDA Land.	WB

317	BURARI	77° 12' 50.165" E 28° 45' 37.381" N	CENTRAL	CIVIL LINE	54	2	Agricultur e Land	Agricultur e Land	NORTH	BURARI	BURARI	Attached		As per coordinate Dig was found on the agriculture land. Rain water in the dig. (2 Bigha 15 Biswa Private Land and 1 Bigha 4 Biswa Gram Sabha Land)	WB, Dig
318	CIVIL STATION	77° 12' 53.167" E 28° 40' 19.092" N	CENTRAL	CIVIL LINE	0	299	DDA Land	DDA Land	NORTH	CIVIL STATION	MAJNU KA TIL	Attached		As per coordinate was found in Kamla Nehru ridge park maintained by DDA Department.	WB, Kamla Nehru Park
319	JHARODA MAZRA BURARI	77° 12' 7.936" E 28° 44' 10.152" N	CENTRAL	CIVIL LINE	17	1	Agricultur e Land	Agricultur e Land	NORTH	JHARODA MAJRA BURARI	JHARODA	Attached		As per coordinate was found in agriculture land water not found on site private land.	Pvt. Ownership
320	MUKANDPUR	77° 10' 50.121" E 28° 44' 58.348" N	CENTRAL	CIVIL LINE	0	29	Open Land	Open Land	NORTH WEST	BHALSW A JAHANGI RPURI	BHALASWA JA	Attached		As per coordinate was found on MCD land the malba was dump on site.	Garbage dumping
321	CIVIL STATION	77° 13' 33.026" E 28° 42' 49.784" N	CENTRAL	CIVIL LINE	0	85	Acquire Land	Acquire Land	NORTH WEST	CIVIL STATION	MUKHERJEE N	Attached		As per coordinate dig was found in acquire land (I&FC Land).	WB, Dig
322	MUKANDPUR	77° 10' 55.766" E 28° 44' 6.492" N	CENTRAL	CIVIL LINE	0	301/223	Acquire Land	Acquire Land	NORTH	BHALSW A JAHANGI RPURI	MUKUND PUR	Attached		As per coordinate the water found in Bhalswa golf course.	WB, Dig

LIST OF VISIBLE WATER BODIES FOUND VISIBLE ON THE FIELD (43)

Sr. No.	Wetland Name	Geographical Coordinates (Latitude and Longitude of the centre of the Wetlands)	District (s) in which the Wetland is located	Village	Wetlands Sub-Type (Natural or Human-made)	Area in (ha)	Khasra No/ Areas	Whether falls within category of regulated wetlands as per Wetlands Rules	Land owner ships	Whether water body exist (Yes/No)	Present condition of water body in brief	Photograph of water body	Photograph of water body	Remarks
1	Jhilmil Tahirpur, Kodhi Colony, Khust Ashram	77° 19' 26.983" E 28° 41' 34.443" N	SHAHDARA	Leprosy Colony		16.479 acre	1		MCD		Pisciculture/Agriculture			
2	LADPUR	Lat 28.739758 Long 76.99826	North West	LADPUR	Natural		80//17		GRAMSABH A JOHAR	Yes	Not in Good Condition			
3	GHEWRA	Lat. 28.690107 Long 77.002427	North West	GHEWRA	Human made		96		Drain	Yes	Good Condition			
4	RANI KHERA	77° 1' 14.359" E 28° 42' 43.638" N	North West	RANI KHERA	Natural		0/75		Nala [Gram Sabha]	Yes	Good			
5	MADAN PUR DABAS	77° 1' 35.186" E 28° 43' 11.562" N	North West	MADAN PUR DABAS	Natural		12 //25		Gram Sabha	Yes	Good			
6	LADHA SARAI	77° 11' 0.676" E 28° 31' 1.087" N	South	LADHA SARAI	WASTE LAND		0	179		YES	Water body with fountains			AS PER REVENUE RECORD KHASRA NO.179(08-9)OF LADHA SARAI VILLAGE IS IN THE NAME OF SARKAR DAULATMADAR
7	LADO SARAI	77° 11' 15.313" E 28° 31' 41.832" N	South	LADO SARAI	AGRICULTURE		0	137		YES	Small water body surrounded by trees			AS PER REVENUE RECORD KHASRA NO.137(04-17)OF LADO SARAI VILLAGE IS IN THE NAME OF SARKAR DAULATMADAR- LAND & HOUSING
8	MADAN GARHI	77° 11' 37.451" E 28° 29' 23.878" N	South	MADAN GARHI	AGRICULTURE		0	176		Yes	small water body with low level of water exists			AS PER REVENUE RECORD KHASRA NO.176(02-10)OF MAIDAN GARHI VILLAGE IS IN THE NAME OF SARKAR DAULATMADAR
9	SAHURPUR	77° 11' 31.273" E 28° 28' 19.400" N	South	SAHURPUR	AGRICULTURE		0	95		Yes	The water body is covered with invasive species of grass			AS PER REVENUE RECORD KHASRA NO.95(04-011)OF SAHURPUR VILLAGE IS IN THE NAME OF LAND & BUILDING, water body is in Kh. No. 92
10	MADAN GARHI	77° 12' 51.713" E 28° 29' 26.560" N	South	MADAN GARHI	FOREST		0	615		Yes	Small pits between the tree containing the rain water			AS PER REVENUE RECORD KHASRA NO.615(20-12)OF MAIDAN GARHI VILLAGE IS IN THE NAME OF SARKAR DAULATMADAR- FLOOD & CONTROL- FOREST AS PER STF
11	SAT BERI	77° 12' 48.629" E 28° 28' 16.983" N	South	SAT BERI	AGRICULTURE		0	1127		Yes in boundry of School	The water body has shrinked and trees and malwa are found around it			AS PER REVENUE RECORD KHASRA NO.1127(99-12)OF SATBARI VILLAGE IS IN THE NAME OF SARKAR DAULATMADAR- LAND & BUILDING
12	ASOLA	77° 12' 40.620" E 28° 26' 22.088" N	South	ASOLA	FOREST		0	1753		Yes	The water body lies in the forest area of Asola wild life sanctuary. Also known as Jaat wala Johad			AS PER REVENUE RECORD KHASRA NO.1753(24-0)OF ASOLA VILLAGE IS IN THE NAME OF FOREST DEPARTMENT
13	BHATI	77° 13' 8.411" E 28° 26' 11.154" N	South	BHATI	WASTE LAND		0	1911		Yes	Small pond in forest boundary with very less water near Sanjay Colony			AS PER REVENUE RECORD KHASRA NO.1911(267-13)OF BHATTI VILLAGE IS IN THE NAME OF FOREST DEPARTMENT
14	DEOIL	77° 13' 38.979" E 28° 29' 22.213" N	South	DEOIL	AGRICULTURE		69	14		Yes	Pond near Asthal Mandir			AS PER REVENUE RECORD KHASRA NO.69/14(03-18)OF DEVI VILLAGE IS IN THE NAME OF FOREST DEPARTMENT
15	DEOIL	77° 14' 36.633" E 28° 29' 1.902" N	South	DEOIL	FOREST		84	0		Yes	Rain water waterbody found			AS PER REVENUE RECORD THERE I IS NO KHASRA NO. 84 IN VILLAGE DEVI, COORDINATE VILLAGE IS IN THE NAME OF SARKAR DAULATMADAR

16	ASOLA	77° 14' 21.150" E 28° 26' 7.531" N	South	ASOLA	FOREST		0	1785	130		Yes	Small pond with very less water in forest area			AS PER REVENUE RECORD KHASRA NO.1785(180-06)OFASOLA VILLAGE IS IN THE NAME OF FOREST DEPARTMENT	
17	SAT BERI	77° 12' 31.899" E 28° 27' 56.745" N	South	SAT BERI	AGRICULTURE		0	1096			Yes	The water body has shrinked and malwa is lying around the water body			AS PER REVENUE RECORD KHASRA NO.1096(04-13)OF SATBARI VILLAGE IS IN THE NAME OF LAND & BUILDING	
18	DERA MANDI	77° 11' 35.193" E 28° 24' 54.198" N	South	DERA MANDI	FOREST		167	0			Yes	Good			Gram Sabha Land	
19	ADHCHINI	77° 11' 31.258" E 28° 32' 0.855" N	South	ADHCHINI	AGRICULTURE		0	132			YES	1 THE AREA OF THIS WATER BODY IS SURROUNDED BY BOUNDARY WALL ON THE NORTHEN SIDE AND DENSE TREES ON OTHER SIDES.			1. AS PER REVENUE RECORD KHASRA NO.132 (04-01)OF ADCHINI VILLAGE IS IN THE NAME OF SARKAR DAULATMADAR AND LAND TYPE IS "CHAH" 2. THE EXACT LOCATION OF THE WATER BODY	
20	BADAR PUR	77° 18' 5.284" E 28° 30' 21.650" N	South East	BADAR PUR			24//21(04-00)		No comments being list has been provided by the higher	DDA		Pond exists. Some unauthories Jhuggi's are situated on the bank of water body/pond.			The proposal to established water body may be considered after proper cousultaion with concerned technical officers.	
21	BADAR PUR	77° 18' 4.641" E 28° 30' 22.806" N	South East	BADAR PUR			24//21(04-00)		No comments being list has been provided by the higher	DDA		Pond exists. Some unauthories Jhuggi's are situated on the bank of water body/pond.			The proposal to established water body may be considered after proper cousultaion with concerned technical officers.	
22	BADAR PUR	77° 18' 4.634" E 28° 30' 23.413" N	South East	BADAR PUR			24//21(04-00)		No comments being list has been provided by the higher	DDA		Pond exists. Some unauthories Jhuggi's are situated on the bank of water body/pond.			The proposal to established water body may be considered after proper cousultaion with concerned technical officers.	
23	BADAR PUR	77° 18' 4.056" E 28° 30' 24.914" N	South East	BADAR PUR			24//20(04-16)		No comments being list has been provided by the higher	DDA		Pond exists. Some unauthories Jhuggi's are situated on the bank of water body/pond.			The proposal to established water body may be considered after proper cousultaion with concerned technical officers.	
24	CHHAWLA	76° 59' 58.342" E 28° 34' 21.095" N	SOUTH WEST	CHHAWLA	TANKPOND LAKE		7	27			As per revenue records, it is a waterbody	Boundary wall exists and trees & plant inside johad. boundry wall exists. repair required.			Boundary wall exists and trees & plant inside johad. boundry wall exists. repair required.	
25	KAKROLA	77° 1' 12.103" E 28° 36' 26.977" N	SOUTH WEST	KAKROLA	TANKPOND LAKE		0	192			YES	Johad encroached by houses exist at Khasra No.192.			As per revenue record year 2003-04, Small Johad exists in Khasra No.192(8-17).	
26	RAWTA	76° 54' 9.626" E 28° 31' 40.357" N	SOUTH WEST	RAWTA	AGRICULTURE		5	24			As per revenue records, it is a waterbody	WATER BODY EXISTS.			WATER BODY EXISTS.	
27	KNAGAN HERI	76° 58' 46.616" E 28° 32' 32.480" N	SOUTH WEST	KNAGAN HERI	GRAZING LAND		45	10			As per revenue records, it is a waterbody	Currently filled with grabage and waste water	NA			WASTE LAND , GRAZING LAND.
28	KNAGAN HERI	76° 59' 33.344" E 28° 32' 43.103" N	SOUTH WEST	KNAGAN HERI	ABADI		0	311			As per revenue records, it is a waterbody	Currently filled with grabage and waste water	UNDER RENOVATIONA S PER NGT DIRECTIONS.			MAY BE CORRECTED AS KHASRA NO. 111 INSTEAD OF 311 AS MENTIONED.
29	KNAGAN HERI	76° 59' 34.918" E 28° 32' 43.375" N	SOUTH WEST	KNAGAN HERI	GRAZING LAND		32	1			As per revenue records, it is a waterbody	GRAZING LAND	CURRENTLY, WATER ACCUMULATED DUE TO PERSISTENT RAIN.			GRAZING LAND.
30	BHARTHAL	77° 3' 14.358" E 28° 32' 30.738" N	SOUTH WEST	BHARTHAL	AGRICULTURE		62	5			As per revenue records, it is a waterbody	WATER BODY EXISTS.	FILLED WITH WATER.			Sarkar Daulatmadar (DDA)
31	TIKRIKALAN	76° 58' 54.586" E 28° 41' 14.081" N	WEST	TIKRI KALAN	AGRICULTURE		0	479							ALLOTTED TO DTDC	
32	BAKKAR WALA	77° 1' 9.707" E 28 39 21.154" N	WEST	BAKKARWALA	AGRICULTURE		63	11							GOAN SABHA HANDED OVER TO DDA	
33	SHADIPUR	77° 9' 50.887" E 29 38 26.200" N	WEST	SHADIPUR	TRANSPORT		0	7								

34	JADID CHHAWNI	77° 7' 25.778" E 28° 33' 45.641" N	NEW DELHI	JADIDCHHAWNI	AGRICULTURE		0	0	131						This water body is in boundary wall of NSG, Govt. of India.
35	MASOODPUR	77° 10' 4.615" E 28° 32' 6.593" N	NEW DELHI	MASOODPUR	AGRICULTURE		0	300							Area under JNU Campus
36	JADID CHHAWNI	77° 8' 28.778" E 28° 34' 50.018" N	NEW DELHI	JADID CHHAWNI	AGRICULTURE		0	103							Jharera Pond
37	JHARODA MAZRA BURARI	77° 12' 31.068" E 28° 44' 10.678" N	CENTRAL	JHARODA MAZRA BURARI	Acquire Land		5	20							As per coordinate Dig was found on the acquire land (Bio Diversity Park) DDA Land.
38	SADHORAH KALAN	77° 11' 50.876" E 28° 40' 40.896" N	CENTRAL	SADHORAH KALAN	Open Land		0	Dill_Vill							As per coordinate Dig was found on the DDA Land.
39	BURARI	77° 12' 54.022" E 28° 44' 39.335" N	CENTRAL	BURARI	Acquire Land		114	15							As per coordinate Water was found on the acquire land (Bio Diversity Park) DDA Land.
40	BURARI	77° 12' 50.165" E 28° 45' 37.381" N	CENTRAL	BURARI	Agriculture Land		54	2							As per coordinate Dig was found on the agriculture land. Rain water in the dig. (2 Bigha 15 Biswa Private Land and 1 Bigha 4 Biswa Gram Sabha Land)
41	CIVIL STATION	77° 12' 53.167" E 28° 40' 19.092" N	CENTRAL	CIVIL STATION	DDA Land		0	299							As per coordinate was found in Kamla Nehru ridge park maintained by DDA Department.
42	CIVIL STATION	77° 13' 33.026" E 28° 42' 49.784" N	CENTRAL	CIVIL STATION	Acquire Land		0	85							As per coordinate dig was found in acquire land (I&FC Land).
43	MUKANDPUR	77° 10' 55.766" E 28° 44' 6.492" N	CENTRAL	MUKANDPUR	Acquire Land		0	301/223							As per coordinate the water found in Bhalswa golf course.

OFFICE OF THE WETLAND AUTHORITY**DEPARTMENT OF ENVIRONMENT**

GOVT. OF NATIONAL CAPITAL TERRITORY OF DELHI

"C" Wing, 6th Level, Delhi Secretariat Building, I P Estate, New Delhi 110002

Tele-Fax: 011-23392736 E-mail ceodpgsenv.delhi@nic.in

No.F.1 (26)/WA/W.P.(C)-9617/2024-25/ 04-18

Date: 02/4/2025.

To,

1. Distt. Magistrate (East), Room No.-06, L.M. Bundh, Shastri Nagar, Delhi – 31
2. Distt. Magistrate (North East), Nand Nagri, Opposite Gagan Cinema, Delhi – 93
3. Distt. Magistrate (Shahdara), Nand Nagri, Opposite Gagan Cinema, Delhi – 93
4. Distt. Magistrate (South), M.B. Road, Saket, New Delhi – 68
5. Distt. Magistrate (South East), Old Gargi Building, Lajpat Nagar, IV, N. D.- 110024
6. Distt. Magistrate (South West), Old Terminal Tax Building, Kapashera, N.D.- 37
7. Distt. Magistrate (New Delhi), 12/1, Jam Nagar House, Sahajahan Road, N.D.- 11
8. Distt. Magistrate (North), Room No-1, DM Office Complex, Alipur, Delhi-36
9. Distt. Magistrate (Central), Old Employment Exchange, 14, Darya Ganj, N.D.- 02
10. Distt. Magistrate (North West), DC North West Complex, Kanjhawala, Delhi- 81
11. Distt. Magistrate (West), Old Middle School Bldg., Lawrence Rd., Rampura, Delhi- 35

Sub: WP(C) No. 9617/2022 titled as "Court on its own motion Vs. Govt. of NCT of Delhi & Ors."

Sir,

Place alongside Minutes of the meeting held on 28.03.2025 (Friday) at 03:00 PM regarding first weekly review by Chief Secretary of the projects timelines on Water Pollution and drainage.

Please refer Point No. 9 of Minutes of Meeting regarding Consolidated ATR of Water Bodies where Revenue Department was directed as:

- Water bodies whose ownership is not ascertained will be again checked by the Revenue Department regarding the ownership, and if still unascertained before the next review meeting all such 43 water bodies will be taken over by Revenue Department for rejuvenation.
- Revenue Department to expedite utilisation of the Rs. 19 crores fund provided by DPCC for restoration of water bodies.

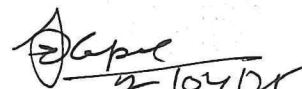
Wetland Authority of Delhi vide letter dated 26.11.2024 (**attached**) requested Revenue Department that these water bodies may be mapped and entered in to the revenue records by your office and further a plan may be made by land owning agency for the restoration/rejuvenation of the water body and if the water body pertains to other land owning agency same may be intimated to this office as well as to land owning agency but till date no action appears to be taken.

Considering that the matter is under active consideration of the Chief Secretary, GNCTD, it is again requested take necessary action in this regard and submit action taken report on weekly basis. Details of water bodies as follows:

S. Nos.	District	Ground Truthing Report	
		Sites identified through Satellite imagery by GSDL (322)	No. of sites where water found (Out of 322)
1.	East	4	0
2.	North East	15	0
3.	Shahadara	9	1
4.	North	79	0
5.	North West	32	4
6.	South	55	14
7.	South East	17	4
8.	South West	56	7
9.	West	22	3
10.	New Delhi	12	3
11.	Central	21	7
Total		322	43

This may be treated as **MOST URGENT**.


Encls: 1) MoM dated 28.03.2025
2) District wise List of 43 water bodies
3) Letter dt. 26.11.2024


(Shyam Sundar Kandpal)
Member Secretary
Wetland Authority of Delhi

No.F.1 (26)/WA/W.P.(C)-9617/2024-25/ 04-18.
Copy to:-

Date: 02/4/2025

1. Divisional Commissioner, Revenue Department, GNCTD, 5, Sham Nath Marg, Delhi- 110054.
2. OSD to Chief Secretary, GNCTD
3. PS to Pr. Secretary (E & F), GNCTD


(Shyam Sundar Kandpal)
Member Secretary
Wetland Authority of Delhi

OFFICE OF THE WETLAND AUTHORITY
DEPARTMENT OF ENVIRONMENT

GOVT. OF NATIONAL CAPITAL TERRITORY OF DELHI
 "C" Wing, 6th Level, Delhi Secretariat Building, I P Estate, New Delhi 110002
 Tele-Fax: 011-23392736 E-mail ceodpgsenv.delhi@nic.in

No.F.1 (26)/WA/W.P.(C)-9617/2024-25/ 3675-82

Date: 26/11/2024

To,

1. Distt. Magistrate(Shahdara),Nand Nagri, Opposite Gagan Cinema, Delhi -93
2. Distt. Magistrate (South), M.B. Road, Saket, New Delhi - 110068
3. Distt. Magistrate (South East), Old Gargi Building, Lajpat Nagar, IV, N. Delhi -24
4. Distt. Magistrate (South West), Old Terminal Tax Building, Kapashera, N.D.- 37
5. Distt. Magistrate (North West), DC North West Complex, Kanjhawala, Delhi- 81
6. Distt. Magistrate (West), Old Middle School Bldg.,LawrenceRd.,Rampura, Delhi-35
7. Distt. Magistrate (New Delhi), 12/1, Jam Nagar House, Sahajahan Road, N.D.- 11
8. Distt. Magistrate (Central), Old Employment Exchange, 14, Darya Ganj, N.D.- 02

Sub: WP(C) No. 9617/2022 titled as "Court on its own motion Vs. Govt. of NCT of Delhi & Ors.

Sir,

Reference order dated 08.04.2024 passed by the Hon'ble Delhi High Court in WP(C) No. 9617/2022 titled as "Court on its own motion Vs. Govt. of NCT of Delhi & Ors.

Hon'ble Delhi High Court directed that, *"It was informed that there are 1,367 water bodies (1,045 listed water bodies and 322 other water bodies identified through satellite imagery).*

As per the directions of Hon'ble Court, Revenue Department has carried out ground truthing of water bodies. As per ground truthing report submitted by Revenue Department, it is seen that 43 number of water bodies out of 322 (**attached**) sites were found visible on the field. Details are given below:-

S. Nos.	District	Ground Truthing Report	
		Sites identified through Satellite imagery by GSDL (322)	No. of sites where water found (Out of 322)
1.	East	4	0
2.	North East	15	0
3.	Shahadara	9	1
4.	North	79	0
5.	North West	32	4
6.	South	55	14
7.	South East	17	4
8.	South West	56	7
9.	West	22	3
10.	New Delhi	12	3
11.	Central	21	7
Total		322	43

It is requested that these water bodies may be mapped and entered in to the revenue records by your office and further a plan may be made by land owning agency for the restoration/rejuvenation of the water body. If the water body pertains to other land owning agency same may be intimated to this office as well as to land owning agency. The format for preparing brief document is attached herewith.

A report may be sent this office after doing needful.

This may please be treated as **Most Urgent**.

Encls: As above



(Shyam Sundar Kandpal)
Member Secretary
Wetland Authority of Delhi

No.F.1 (26)/WA/W.P.(C)-9617/2024-25/ 3675-82

Date: 26/11/2024

Copy to:-

1. Divisional Commissioner, Revenue Department, GNCTD, 5, Sham Nath Marg, Delhi- 110054.
2. PS to Pr. Secretary (E & F), GNCTD



26/11/24
(Shyam Sundar Kandpal)
Member Secretary
Wetland Authority of Delhi



\$~1(SDB) to 8(SDB)

* **IN THE HIGH COURT OF DELHI AT NEW DELHI**
+ **W.P.(C) 7594/2018 & CM APPLs. 30022/2018, 41886/2024, 42188-42189/2024, 47142/2024, 48597/2024, 57187/2024, 62545/2024, 69901/2024, 12262/2025**

COURT ON ITS OWN MOTION

..... Petitioner

Through: Ms. Preeti Sirohi, Mr. Sudhanshu
Tiwari, Advs.

versus

UNION OF INDIA & ORS.

..... Respondents

Through: Mr. Manish Mohan, CGSC with Mr.
Jatin Teotia, Adv and Ms. Aishani
Mohan, Adv and Mr varenym Singh,
Adv for UOI. (M:9999410115)
Mr.Tushar Sannu (ASC NDMC) with
Ms. Bandita, Adv.
Mr.Ali Qambar Zaidi, Intervenor
Mr. Rao, Sr. Adv., Ms. Sangeeta
Bharti, Standing Counsel, Mr. Ashish
Kumar & Ms. Manya Sharma, Adv
for DJB.
Ms. Puja S. Kalra, standing counsel
MCD along with Mr. Virendra Singh,
Adv. with Mr. B. K. Sah, Executive
Engineer, Mr. K.P. Yadav, A.E.
(M:9312839323)
Mr. Ripudaman Bhardwaj CGSC with
Amit Kumar Rana, Adv. for UOI.
Ms. Prabhsahay Kaur (Standing
Counsel DDA), Ms. Deeksha L.
Kakar, Mr. Aditya Verma, Ms. Kavya
Shukla, Mr. Rashneet Singh, Adv.
with Officers Present: Vishwajeet
Gahlot (AD PMUDAY), Ashutosh
(Executive Engineer), Gaurav Meena
(AE), Nipun (AE). (M:8858999883)
Mr. Dhruv Rohatgi, Mrs. Chandrika



Sachdev & Mr. Dhruv Kumar Advs.
for R-2 & 3. (M:9711666455))

2(SDB)
+

WITH
W.P.(C) 9617/2022
COURT ON ITS OWN MOTION

..... Petitioners

Through:
versus

GOVT. OF NCT OF DELHI AND ORS

..... Respondents

Through: Mr. Dhruv Rohatgi, Mrs. Chandrika
Sachdev & Mr. Dhruv Kumar Advs.
for R-1, 6 to 8.

Mr. Ripudaman Bhardwaj CGSC with
Amit Kumar Rana, Adv. for UOI.

Mr. Vikrant N Goyal, Mr. Nishu, Mr.
Aditya Shukla, Advs. for R-7.

(M:99532 28888)

Mr. Manish Mohan, CGSC with Mr.
Jatin Teotia, Adv and Ms. Aishani
Mohan, Adv and Mr varenyum Singh,
Adv for UOI.

Ms. Prabhsahay Kaur (Standing
Counsel DDA), Ms. Deeksha L.
Kakar, Mr. Aditya Verma, Ms. Kavya
Shukla, Mr. Rashneet Singh, Adv.
with Officers Present: Vishwajeet
Gahlot (AD PMUDAY), Ashutosh
(Executive Engineer), Gaurav Meena
(AE), Nipun (AE).

3(SDB)
+

WITH
W.P.(C) 10480/2024 & CM APPL. 43099/2024
AMITA SACHDEVA & ANR.

..... Petitioners

Through:
versus

GOVT. OF NCT OF DELHI AND ORS

..... Respondents

Through: Ms Latika Malhotra, Adv. for DDA.
(M:9811895162)



4(SDB)

+

WITH

W.P.(C) 13190/2024

MAHARANI BAGH CO-OPERATIVE HOUSE BUILDING AND
WELFARE SOCIETY LTD., & ANR. Petitioners

Through: Mr. A. N. Haksar, Senior Adv., Mr.
Udayan Jain, Mr. Ranjan Mishra,
Advs.

versus

UNION OF INDIA& ORS.

..... Respondents

Through: Mr. Ajjay Aroraa, Sr. Adv with Adv.
Tushar Sannu and Adv Vansh Luthra,
Advs for MCD. (M:9582997768)
Ms. Prabhsahay Kaur (Standing
Counsel DDA), Ms. Deeksha L.
Kakar, Mr. Aditya Verma, Ms. Kavya
Shukla, Mr. Rashneet Singh, Advs.
with Officers Present: Vishwajeet
Gahlot (AD PMUDAY), Ashutosh
(Executive Engineer), Gaurav Meena
(AE), Nipun (AE).
Mr. Dhruv Rohatgi, Mrs. Chandrika
Sachdev & Mr. Dhruv Kumar Advs.
for R-2.
Mr. Gautam Dhamija, Adv. for Delhi
Jal Board. (M:98998 09187)

5(SDB)

+

WITH

**W.P.(C) 15399/2024 & CM APPL. 4918/2025, CM APPL.
8786/2025**

SHAILENDRA BHATNAGAR

..... Petitioners

Through:

versus

GOVT. OF NCT OF DELHI AND ORS

..... Respondents

Through: Mr Tushar Sannu with Ms Bandita,
Advs for GNCTD.
Ms. Beenashaw N Soni, SC MCD with
Ms. Ann Joseph (Advocates for
MCD)



Mr. Srinivasan Ramaswamy, Adv. for
R-4. (M:8750541571)

6(SDB)
+

WITH
W.P.(C) 17064/2024

RAVINDER YADAV

..... Petitioners

Through: Ms. Vrinda Grover, Mr. Prasanna, J.,
Mr. Soutik Banerjee, Ms. Devika
Tulsiani and Ms. Rupali Samuel,
Advs.

versus

GOVT. OF NCT OF DELHI AND ORS

..... Respondents

Through: Mr. Manu Chaturvedi, Standing
Counsel for MCD.
Mr. Dhruv Rohatgi, Mrs. Chandrika
Sachdev & Mr. Dhruv Kumar Advs.
for R-1 &6.

7(SDB)
+

WITH

**W.P.(C) 8035/2024 & CM APPL. 52659/2024, CM APPLs.
52660/2024, 52780/2024, 52897/2024, 59162/2024, 59163/2024,
59345/2024, 59346/2024, 61322/2024, REVIEW PET. 373/2024**
SHABNAM BURNEY

..... Petitioners

Through:
versus

UNION OF INDIA & ORS.

..... Respondents

Through: Mr Tushar Sannu, Ms. Bandita, Advs.
for GNCTD
Mr. Anuj Chaturvedi, Ms. Richa
Dhawan, Ms. Harshita Maheshwari,
Ms. Pawan Karan Deo, Advs. for
DUSIB and DSIIDC along with Mr.
Rathlawath Suman, EE, DSIIDC.
Mr. Sumit K Batra, Adv. for R-5.
(M:9899751415)
Ms. Prabhsahay Kaur (Standing
Counsel DDA), Ms. Deeksha L.
Kakar, Mr. Aditya Verma, Ms. Kavya



Shukla, Mr. Rashneet Singh, Adv.
with Officers Present: Vishwajeet
Gahlot (AD PMUDAY), Ashutosh
(Executive Engineer), Gaurav Meena
(AE), Nipun (AE).

Mr. Yash S. Vijay, Adv. in Rev. Pet.
373/2024. (M:9953300973)

Mr Talha Abdul, Ms. Rupali Samuel &
Mr Rafid Akhter, Adv.
(M:7869375111)

8(SDB) AND
+ **W.P.(C) 8489/2024 & CMAPPLs.34941/2024 and 63347/2024,
12263/2025**

KRISHAN KUMAR & ORS.

..... Petitioners

Through: Mr. Anand Varma, Adv. Ms. Apoorva
Pandey, Adv. (M:9717252603)

versus

DELHI JAL BOARD & ORS.

..... Respondents

Through: Mr. Raghvendra Upadhyay - Panel
Counsel GNCTD alongwith Ms.
Purnima Jain, Adv. with Mr. Mukul
Meena- Chief Engineering PWD;
Navin SE- PWD; Bichittar Singh EE-
PWD; Anurag Jain EE CD12; Hemant
Yadav AE CD12 for R-2 to 4.
(M:9818720615)

Mr. Kuldeep Kumar Singh, Adv.
Mr Hilal Haider with Ms Butul khan,
Adv. for DJB. (M:8750647440)

CORAM:

JUSTICE PRATHIBA M. SINGH

JUSTICE MANMEET PRITAM SINGH ARORA

ORDER

% **28.02.2025**

1. This hearing has been done through hybrid mode.



W.P.(C) 7594/2018 & W.P.(C) 13190/2024

Taimoor Nagar Drain

2. This writ petition *i.e.*, **W.P.(C) 7594/2018** *inter alia* relates to flooding, water logging and drainage issues in the Mundka village area on account of torrential rain. The petition- **W.P.(C) 13190/2024**, is filed by the Maharani Bagh Co-Operative Housing Building and Welfare Society Ltd. & Anr. seeking demolition of illegal constructions on both sides of Taimoor Nagar and Khizarbad drains as also removal of all the silt and garbage up to Yamuna Flood plains. The petition is further seeking implementation of Drainage Master Plan for NCT of Delhi, 2018 and Master Plan of Delhi, 2021 along with other reliefs.
3. The Court on the last date of hearing *i.e.*, 28th January, 2025, directed that the desilting work at the Taimoor Nagar drain shall continue and the survey shall be conducted of the Taimoor Nagar drain along with all the residents. The Court further directed that the meetings of the STF shall continue to be held and all the works in terms of the Minutes which have been agreed, shall also continue. A further status report of the desilting work done and any other works which have been undertaken shall also be filed.
4. Mr. Dhruv Rohatgi, Id. Standing Counsel for the GNCTD has handed over in Court an Action Taken Report dated 27th February, 2025. As per the said report, the desilting work has continued and 6,000 cubic meters of silt has been removed and 1,055 cubic meters has been disposed of. The above stated ATR is taken on record.
5. The contractor is also present today. It is submitted that there was some breakdown of the machinery, which led to the delay. Mr. Chauhan, the Contractor assures the Court that the entire desilting of this drain shall be




completed within one month. Let the desilting work be continued by the Contractor with diligence and it shall be ensured that the work is done on a day to day basis so that the desilting work can be completed and silt is also disposed of within the time stipulated by the Court.

6. Insofar as the design for the alignment of the drain is concerned, M/s Green Design has handed over a report. This report is now to be considered by the GNCTD and the tender is to be called for the same as per Id. Counsel. Let the alignment of the drain be finalized in the presence of the STF. The said report is also taken on record.

7. Mr. A.N. Haksar, Id. Senior Counsel has pointed out that at the end of the drain where the water has to enter the flood plains, a five storey building has come up, which has made the flow of the drain extremely narrow and could be the cause of severe water logging during rains. Mr. Haksar also submits that the exit points of the Taimoor Nagar Drain have to be without any obstructions whatsoever so that even the Highway which is across the drain namely Delhi-Mumbai Highway, is also not water logged and traffic movement is not hampered on the said Highway. The images of the said building are set out below:









8. It is clear from the photographs above that the drain is being severely blocked by this construction. Ld. counsel appearing for the MCD submits, under instructions from Mr. Sanjeev Mudgal, Executive Engineer that there is no plan sanctioned for this building and this land belongs to the DDA. Ms. Prabhsahay Kaur, Id. Counsel appearing for the DDA, under instructions from Mr. Ashutosh Upadhyay, Civil Engineer submits that this is DDA land and that the entire building is unauthorized.

9. In view of this position, for finalization of the design of the Taimoor



Nagar Drain, let a joint meeting be held between the officials of STF, DDA, MCD including the officials, who are present today. The meeting shall be held on 6th March, 2025 in the office of Mr. Anil Kumar, the Chairman, STF at 11:30 A.M. Upon the design being finalized, let the tender be called for the renovation/re-construction of the Taimoor Nagar Drain. The STF is fully empowered to remove any obstructions, encroachments, including any construction which is unauthorized and which would hamper the renovation/re-construction of the drain.

10. The STF shall submit a report by the next date of hearing on all the aspects including removal of encroachment, demolition of unauthorized construction including the five storey building, which is set out above so as to ensure that the drain can be properly re-designed and the area is also properly maintained so that further dirtying of the drain can also be prevented.

11. The DJB official Mr. Pankaj Attray, who is part of the STF, shall ensure that all the sewage pipes, which are going to the drain, are intercepted and re-diverted into the sewage drain and not into the Taimoor Nagar Storm Water Drain.

CM APPL.12262/2025 in W.P.(C) 7594/2018

12. Mr. A.D.N. Rao, Id. Senior Counsel along with Ms. Sangeeta, Id. Counsel has moved this application being **CM APPL.12262/2025** on behalf of the DJB. The application prays for extension of time for installation of flow meters in the Sewage Treatment Plants (hereinafter 'STP').

13. Out of a total of 37 STPs, the flow meters were installed as stated in the last order, in only 22 STPs. For 11 STPs, there was a proposal to install the flow meters as submitted on the last date. Today, it is submitted by Mr. Rao that a total of 10 flow meters have been installed in out of 15 STPs and 5 more



STPs need to be upgraded with installation of flow meters. Extension of time is sought by the DJB. Accordingly, time for installation of the flow meters in the remaining STPs is extended till 16th March, 2025. Let the status report be filed by the next date of hearing.

14. The application is disposed of in the above terms.

CM APPL. 47142/2024 in W.P.(C) 7594/2018

15. This application has been filed by the local residence of Prakash Mohalla House Owners Association & Anr. seeking cleaning of the storm water drain and the sewage drain. Vide order dated 23rd October, 2024, the Court had directed as under:

*“4. The DJB is directed to also take note of the grievances highlighted by the applicant in CM APPL. No.47142/2024 with respect to specific areas in Village Garhi, falling in the Kalkaji constituency. An Action Taken Report (‘ATR’) with respect to the said areas be also filed three days prior to the next date of hearing.
5. Ms. Priyam Mehta, learned counsel for the applicant states that no desilting has been carried out in the areas enlisted in this application.”*

16. Ld. Counsel submits that insofar as DJB is concerned, they have carried out the desilting of the sewage pipes. However, desilting of storm water drains has not been carried out.

17. Let the MCD take note of the desilting work that needs to be done and carry out the same with diligence. Let the action taken report be filed.

18. Issue notice in the application to MCD. Ms. Beenashaw Soni, ld. Counsel accepts notice on behalf of the MCD.

Functioning of Common Effluent Treatment Plans in Delhi.

19. On the last date of hearing i.e., 28th January, 2025, Delhi State Industrial



& Infrastructure Development Corporation (hereinafter 'DSI IDC') has been impleaded as Respondent No.8 and was directed to be part of these proceedings. The Court on the said date further directed DSI IDC to file an affidavit giving the following information:

- (i) Whether all the industries and the effluents from the industries come within its jurisdiction?
- (ii) How many CETPs have been installed or are supervised by the DSI IDC? Are there any more CETPs required to be installed to curb untreated water flowing into the river?
- (iii) Whether there is any monitoring or supervision of the CETPs which come under the DSI IDC and if so in what manner?
- (iv) Whether the CETPs have sensors and flow meters which are installed to monitor the effluent discharge into the river?

20. The DSI IDC has filed an affidavit signed and deposed by Mr. Rathlawath Suman, Executive Engineer at DSI IDC. The same reveals an extremely sorry state of affairs. There are a total of 33 industrial areas in Delhi. Out of the said industrial areas 24 industrial areas are stated to be transferred to the DSI IDC by the DDA. Out of these 24 industrial areas, 12 areas are fully with the DSI IDC. However, in respect of the other 12 industrial areas, the lease administration and the maintenance of the drains, roads, etc., still remain with the DDA. There is no revenue to the DSI IDC from these areas. The industrial areas which have not been handed over to the DSI IDC are as under:



List of 12 Industries Areas with DSIIDC

Sr. No.	Name of Industrial Areas
1	DSIIDC Sheds Nangloi
2	Badli Industrial Area
3	Narela Industrial Area
4	Bawana Industrial Area
5	Okhla Industrial Estate Ph- III
6	FIEE, S-Block, Okhla Industrial Area Ph- II
7	FIEE, A-Block, Okhla Industrial Area Ph- II
8	Patpargani, Industrial Area
9	FFC, Jhilmil Industrial Area
10	FFC, Jhandewalan, rani Jhansi Road
11	FFC, Okhla Industrial Area
12	Leather Complex Wazirpur Industrial Area

List of Industrial Areas who's Lease Administration are still with DDA

Sr. No.	Name of Industrial Areas
1	G.T. Karnal road Industrial Area
2	Rajasthan Udyog Nagar Industrial Area
3	Wazirpur Industrial Area
4	Lawrence Road Industrial Area
5	Udyog Nagar Industrial Area
6	Mangolpuri Industrial Area
7	Naraina Industrial Area, Ph - I & Ph- II
8	Mayapuri Industrial Area, Ph- I & Ph- II
9	Kirti Nagar Industrial Area
10	DLF Moti Nagar Industrial Area
11	Najafgarh Industrial Area
12	Jhilmil Industrial Area

List of Industrial Areas which are not handed over to DSIIDC

Sr. No.	Name of Industrial Areas	Lease Administration	Maintenance of Roads & Drains
1	S.M.A Industrial Area	DDA	Private Societies
2	S.S.I Industrial Area	DDA	Private Societies



3	Mohan Cooperative Industrial Area	DDA	Private Societies
4	Shahzada Bagh Industrial Area	DDA	MCD
5	Rani Jhansi road	DDA	MCD
6	(a) Okhla Industrial Area, Ph- I (b) Okhla Industrial Area, Ph- II	DDA	MCD
7	Tilak Nagar Industrial Area	DDA	MCD
8	Friends Colony Industrial Area, Shahdara	DDA	MCD
9	Shadara Industrial Area	DDA	MCD

21. Insofar as Common Effluent Treatment Plants (hereinafter ‘CETPS’) are concerned, the Supreme Court had directed in *MC Mehta v. Union of India (CWP No. 4677/85)* that CETPs ought to be installed in all industrial areas. A total of 13 CETPs are stated to have been installed. As per the DSIIDC, only the last 2 CETPs *i.e.*, at Bawana & Narela are under the control of DSIIDC. The said 13 CETPs only cater to 17 industrial areas set out below:

List of 13 CETPs supervised and maintained by DSIIDC which cater to 17 Industrial Areas

Sr. No.	Name of Industrial Areas	Connected CETP
1	Naraina Ph-I & Ph-II	Naraina
2	Mayapuri	Mayapuri
3	Wazipur	Wazirpur
4	Badli	Badli
5	S.M.A.	S.M.A
6	S.S.I	
7	Rajasthan Udyog Nagar	
8	DSIIDC	Nangloi
9	Udyog Nagar	



10	Lawrence Road	Lawrence Road
11	Okhla Ph- I & Ph- II	Okhla
12	GT Karnal Road	GT Karnal Road
13	Jhilmil	Jhilmil
14	Friends Colony	
15	Mangolpuri Ph-I & Ph-II	Mangolpuri
16	Bawana	Bawana
17	Narela	Narela

22. **In effect, therefore, 16 industrial areas in Delhi do not have any CETPs as is clear from the affidavit of DSIIDC. This is a shocking revelation to say the least. In these 16 industrial areas, the effluents are freely flowing without any treatment being given. The condition is quite serious and abysmal which would, therefore, leave this Court to the question as to how the solution is to be arrived at to ensure that all the water that is flowing into the river is fully treated and does not cause pollution in the river.** The Court had asked the DSIIDC to inform as to what is the supervision that the DSIIDC does in respect of those CETPs which are under its supervisory control. In response thereto, the submission of DSIIDC is as under:

“i. It is humbly and most respectfully stated that the two CETPs at Narela and Bawana, as mentioned earlier, are maintained and monitored by the Respondent No. 8 through a Concessionaire, PNC Narela & Bawana Infra Development Pvt Ltd., since July 2011, under the Public-Private Partnership (PPP) mode.

ii. Further, these CETPs are equipped with in-house laboratories and facilities for testing key effluent parameters, including TSS (Total Suspended Solids), COD (Chemical Oxygen Demand), BOD (Biological Oxygen Demand), and pH. Testing is carried out on a



daily basis for both raw effluent and the treated water.
iii. Additionally, in cases where any variation is detected from the prescribed design limits of raw effluent, the necessary treatment protocols are promptly implemented to ensure the effluent meets the required treatment standards in line with the prescribed limits.
iv. Furthermore, joint sample collection is undertaken monthly by the DPCC and Respondent No. 8 (through its concessionaire), with the results of these samples being made available on the DPCC web portal for transparency and further monitoring.”

23. It is clear that insofar as the CETPs which are under the control of DSIIDC are concerned, there is regular supervision, monitoring and maintenance which is undertaken. Thus, in respect of the Narela & Bawana CETPs, the DSIIDC is taking the requisite steps of monitoring the effluents. The Total Suspended Solids testing is carried out on a daily basis and protocols are being followed for both raw effluents and treated water. The ideal situation would, therefore, be that such monitoring & supervision happens in all CETPs in all industrial areas. The imminent need, therefore, is as under:

- (i) That further CETPs are installed in all industrial areas in Delhi;
- (ii) The DSIIDC is handed over the remaining 12 Lease Administration Rights of industrial areas from the DDA;
- (iii) The CETPs, which are under private management *i.e.*, 1 to 11 in table D, are regularly monitored by the DSIIDC by prescribing a protocol to the entities which are in control of the said CETPs;
- (iv) CETPs would have to be installed in 12 industrial areas which are to be handed over to the DSIIDC fully by the DDA.



24. In order to comprehensively take a decision in this regard, let the Commissioner of Industries hold a meeting with the DDA, MCD & DSIIDC on 6th March, 2025 at 3.00 PM. The Commissioner of Industries shall comprehensively analyse and assess the situation of CETPs in Delhi and put up a proper plan for installation, monitoring, supervision, maintenance of all CETPs. The Commissioner of Industries shall also put up a plan for bringing all CETPs under the control of one organisation may be the DSIIDC and the manner in which the DSIIDC would be given the mandate to carry out all the above tasks *qua* the CETPs. The Commissioner of Industries shall also file an affidavit, informing the Court of the following:

- (i) whether the CETPs in table D above (items 1 to 11) are being maintained by private management and if so what is the source of revenue for the said management. How the DSIIDC would supervise these CETPs?
- (ii) Who should carry out the installation of CETPs in the remaining 16 industrial areas?
- (iii) What would be the budget estimates for the same?
- (iv) What would be the sanction of funds for the same?
- (v) What model is to be followed? Whether the PPP model is to be followed for installation of the remaining CETPs, as also supervision, maintenance or monitoring, etc.

25. The Commissioner of Industries shall also remain present on the next date of hearing. The DSIIDC affidavit presented by Mr. Anuj Chaturvedi is stated to be taken on record. Ld. Counsel for DDA shall ensure that the affidavit of the DSIIDC & today's order is duly communicated to the respected division of the DDA so that the meeting which is to be held on 6th



March, 2025, is proper and effective. Officials from the DSIIDC and MCD shall also be present in that meeting.

26. Ld. Counsel for the DSIIDC is permitted to re-file the DSIIDC affidavit in *W.P.(C) 7594/2018*.

Defence Colony

27. On 28th January, 2025, the Court had directed the MCD and DJB/PWD to conduct a joint inspection with the members of the RWA, to ensure that the manholes are properly functioning and are not blocked or clogged as there was a grievance raised with respect to severe water logging in Defence Colony.

28. Insofar as Defence Colony is concerned, a report has been placed on record by the Executive Engineer, Central Zone, MCD which again reveals that there are some serious problems in the Defence Colony area. Firstly, the drain which is known as the Defence Colony drain (from ring road till it joins the Kushak drain) is stated to be 1600 meters long. The stretch around 1300 meters of this drain is covered, when it was handed over from the DDA to the MCD in the year 2020. The MCD has not figured out as to how to clean the covered part of the drain and whether to uncover the same. The MCD requires the assistance of a Design Consultant who is yet to be appointed.

29. Insofar as the sewage is concerned, the joint survey which was conducted reveals clearly that sewage pipes and storm water drains are corroded, broken and blocked which also enables sewage to backflow to homes and flooding of basements and homes. Clearly, the DJB and the MCD need to work together insofar as Defence Colony area is concerned to ensure that if there are any pipes which are broken the same are duly repaired and that at least there is free flowing of the sewage and the water into the



respective drains.

30. There is currently no audit that has taken place by the MCD or by the DJB in this regard.

31. Let the DJB and the MCD conduct a joint audit/inspection of the existing sewage network and the existing storm water drain network and submit a report as to what are the :

(i) possible immediate solutions to have the drain/pipes functioning;

(ii) any long term solutions that MCD and DJB wish to suggest.

32. This audit/inspection shall take place and be concluded by the **20th March, 2025**.

W.P.(C) 15399/2024

Green Park

33. The Petitioner in the present case has an office premises in Green Park Extension, New Delhi. The grievance of the Petitioner is that the DMRC has constructed a 113 meter long drain under Aurobindo Marg while building its underground yellow line, which had to take the sewage discharge of all the surrounding areas such as SDA, Green Park, Hauz Khaz, *etc.*, However, the cause for the recent flooding is that the said drain is not operational and has therefore led to flooding.

34. Considering the nature of allegations, the DMRC was impleaded as Respondent No. 4 in this matter on the last date of hearing and was directed to file an affidavit responding to the said allegations.

35. Mr. Bhatnagar, on the last date had also submitted that there is no outflow of sewage from Green Park Extension as there is a blockage near AIIMS and the connection to the Aurobindo Marg drain is not being permitted to be created. The MCD was directed to take instructions and file a specific



affidavit on this aspect.

36. Insofar as Green Park and Green Park Extension is concerned, the confusion continues to persist as to who manages the storm water drain and the sewage drain in this area. The DMRC has filed an affidavit stating that the original brick barrel drain was maintained by various civic agencies and since the original drain was obstructing the construction in a small section of the existing drain for a length of 113 meters, a steel pipe drain has been constructed under Aurobindo Marg. The said drain is under the maintenance of the DMRC. However, Id. Counsel appearing for DMRC - Mr. Srinivasan Ramaswamy submits that the DMRC has repeatedly written to the PWD as also to the MCD asking them to take over this drain. PWD has responded stating that the drain would not come within its jurisdiction. However, there has been no response from the MCD.

37. In addition, Ms. Beenashaw Soni, Id. Standing Counsel MCD has filed an affidavit of the MCD in respect of Green Park Extension. The affidavit of MCD states that there is no storm water drain mixing with the sewer line in Green Park Extension. Though, the sewer line is old and needs replacement, the regular cleaning of both the drains is taking place in Green Park Extension.

38. Mr. Bhatnagar - the Petitioner on the contrary submits that there is only one drain and there are no separate drains for storm water and sewage in Green Park Extension. Clearly, there is a confusion as to the manner in which the storm water drain and the sewerage drain are being managed and whether there are two separate drains at all in Green Park and Green Park Extension. Mr. Bhatnagar also submits that if the drains are connected through AIIMS into a bigger drain, the water logging in the Green Park would be considerably addressed.



39. Let notice be issued to Director, AIIMS for appearing in this matter for placing their stand in this regard.

40. A joint inspection shall be carried out by the MCD, DJB, PWD, DMRC and AIIMS and a report shall be placed in respect of the following:

- i) Whether in Green Park and Green Park Extension, there are two separate drains for sewage and storm water or not?
- ii) Whether the same are inter-connected at any point, if so, how the same is to be resolved?
- iii) Which would be the agency which would take over the drain from the DMRC?
- iv) Whether the extension or connection between the drains through AIIMS to the bigger drain is feasible and if so, in what manner.

41. Let the joint inspection be conducted by 10th March, 2025. This report shall be placed on record by the next date.

42. List *W.P.(C) 8035/2024* and *W.P.(C) 8489/2024* on 28th March, 2025.

43. List *W.P.(C) 7594/2018*, *W.P.(C) 9617/2022*, *W.P.(C) 10480/2024*, *W.P.(C) 13190/2024*, *W.P.(C) 15399/2024*, *W.P.(C) 17064/2024* on 17th April, 2025.

PRATHIBA M. SINGH, J.

MANMEET PRITAM SINGH ARORA, J.

FEBRUARY 28, 2025/dk/rahul/gs/ks